

Howe Ridge


MT-GNP-000369

8/24/2018

Approx 10,802 acres (IR)

8/22 @2134

Briefing



Division Break



Camp



Dip Site



Drop Point



Helispot



Lookout



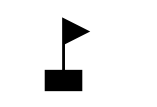
Pump



Repeater



Water Tank



Value at Risk



Uncontrolled Fire Edge



Completed Line



Completed Hand Line



Proposed Dozer Line



Planned Fire Line



Wildfire Daily Fire Perimeter



Value at Risk



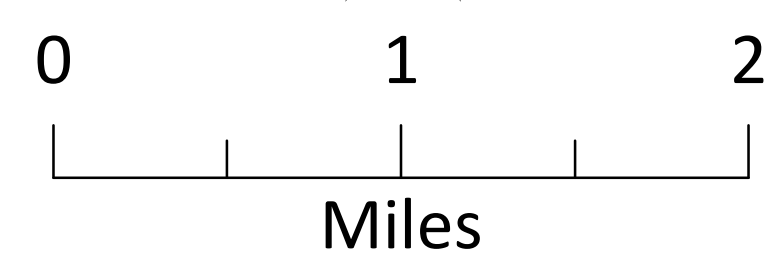
Forest Service



National Park Service



Private



Coordinate System: NAD 1983 UTM Zone 12N
Datum: North American 1983
Prepared by: mgreenup
8/23/2018 2214 hrs

