






















Howe Ridge

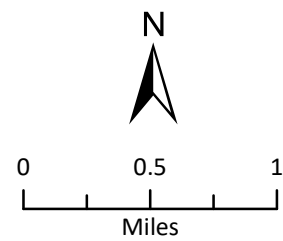
MT-GNP-000369

8/24/2018 Day

Approx 10,802 acres
8/22/18 @ 2134hrs

OPS

-  Camp
-  Dip Site
-  Drop Point
-  Helispot
-  Lookout
-  Pump
-  Water Tank
-  Division Break
-  Uncontrolled Fire Edge
-  Completed Line
-  Completed Hand Line
-  Proposed Dozer Line
-  Planned Fire Line
-  Admin Road
-  Primary Road
-  Secondary Road
-  Private Road
-  GNP Trail
-  Wildfire Daily Fire Perimeter
-  Value at Risk
-  Structures



Coordinate System: NAD 1983 UTM Zone 12N
Datum: North American 1983
Prepared by: KGaiz
8/23/2018 2210 hrs

