



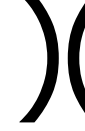



# Howe Ridge

MT-GNP-369  
8/24/2018 Day

Approx: 10,802 acres  
8/22 2134 hrs

## Avalanche Creek Structure Protection

-  High
-  Moderate
-  Drop Point
-  Value at Risk
-  Division Break
-  Value at Risk

