
























# Howe Ridge

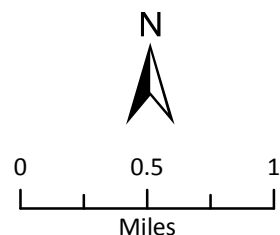
MT-GNP-000369

8/25/2018 Day

Approx 11,519 acres  
8/24 @ 0118hrs

## OPS

-  Camp
-  Dip Site
-  Drop Point
-  Helispot
-  Lookout
-  Mobile Weather Unit
-  Pump
-  Water Source
-  Water Tank
-  Division Break
-  Structures
-  Uncontrolled Fire Edge
-  Completed Line
-  Completed Hand Line
-  Proposed Dozer Line
-  Planned Fire Line
-  Admin Road
-  Primary Road
-  Secondary Road
-  Private Road
-  GNP Trail
-  Wildfire Daily Fire Perimeter
-  Value at Risk



Coordinate System: NAD 1983 UTM Zone 12N  
Datum: North American 1983  
Prepared by: sweami  
8/24/2018 2204 hrs

