







Howe Ridge
MT-GNP-369
8/25/2018 Day

Approx: 11,519 acres
8/24 0127 hrs

Avalanche Creek Structure Protection

-  High
-  Moderate
-  Drop Point
-  Value at Risk
-  Division Break
-  Value at Risk

