

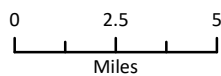
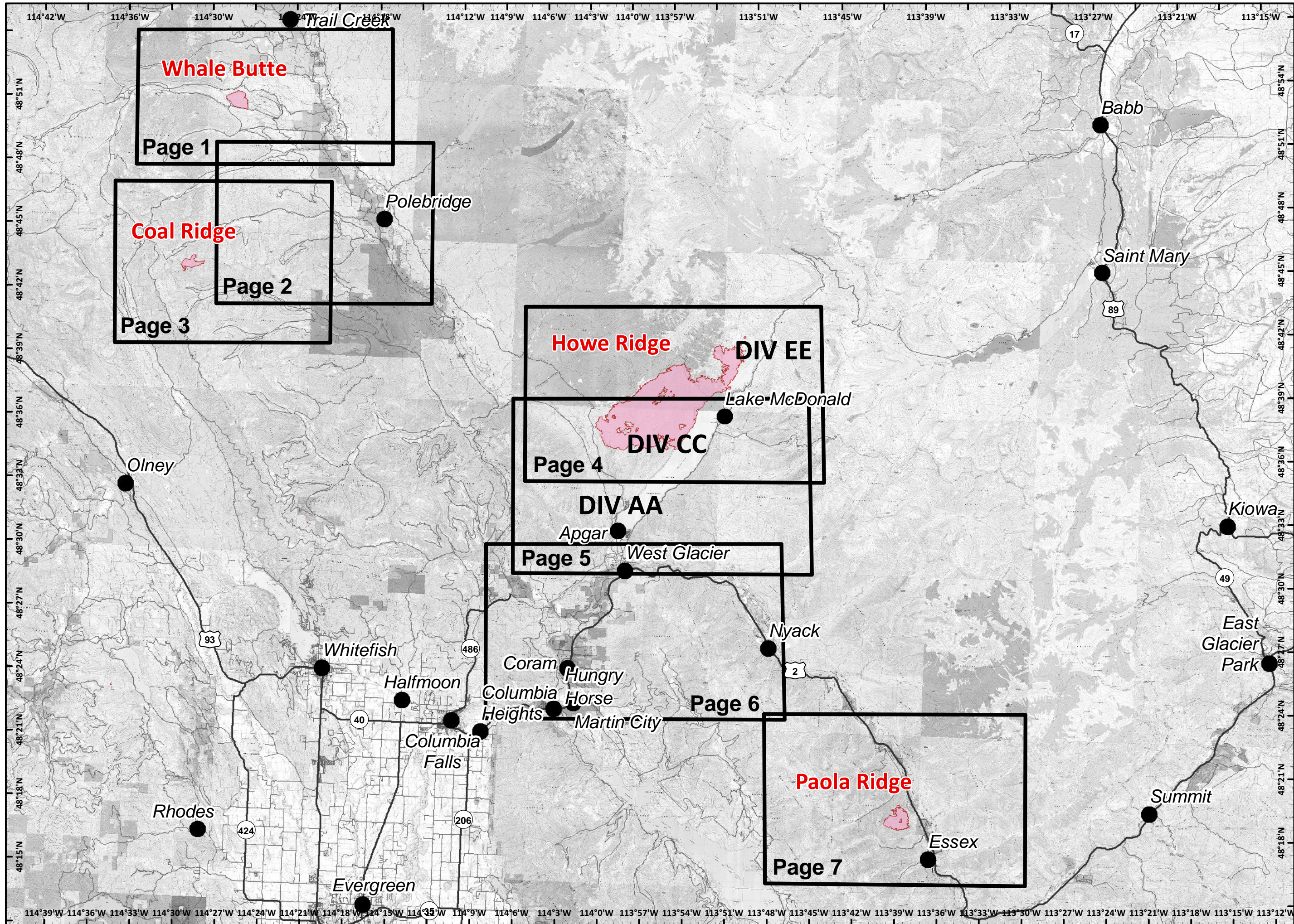
Howe Ridge - MT-GNP-369
Coal Ridge - MT-FNF-377
Paola Ridge - MT-FNF-374
Whale Butte - MT-FNF-384

8/26/2018 Day

IAP



Wildfire Daily Fire Perimeter



Whale Butte

MT-FNF-384





















8/26/2018 Day

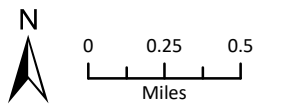
489 acres
as of 8/24/2018

@ 2233 hrs

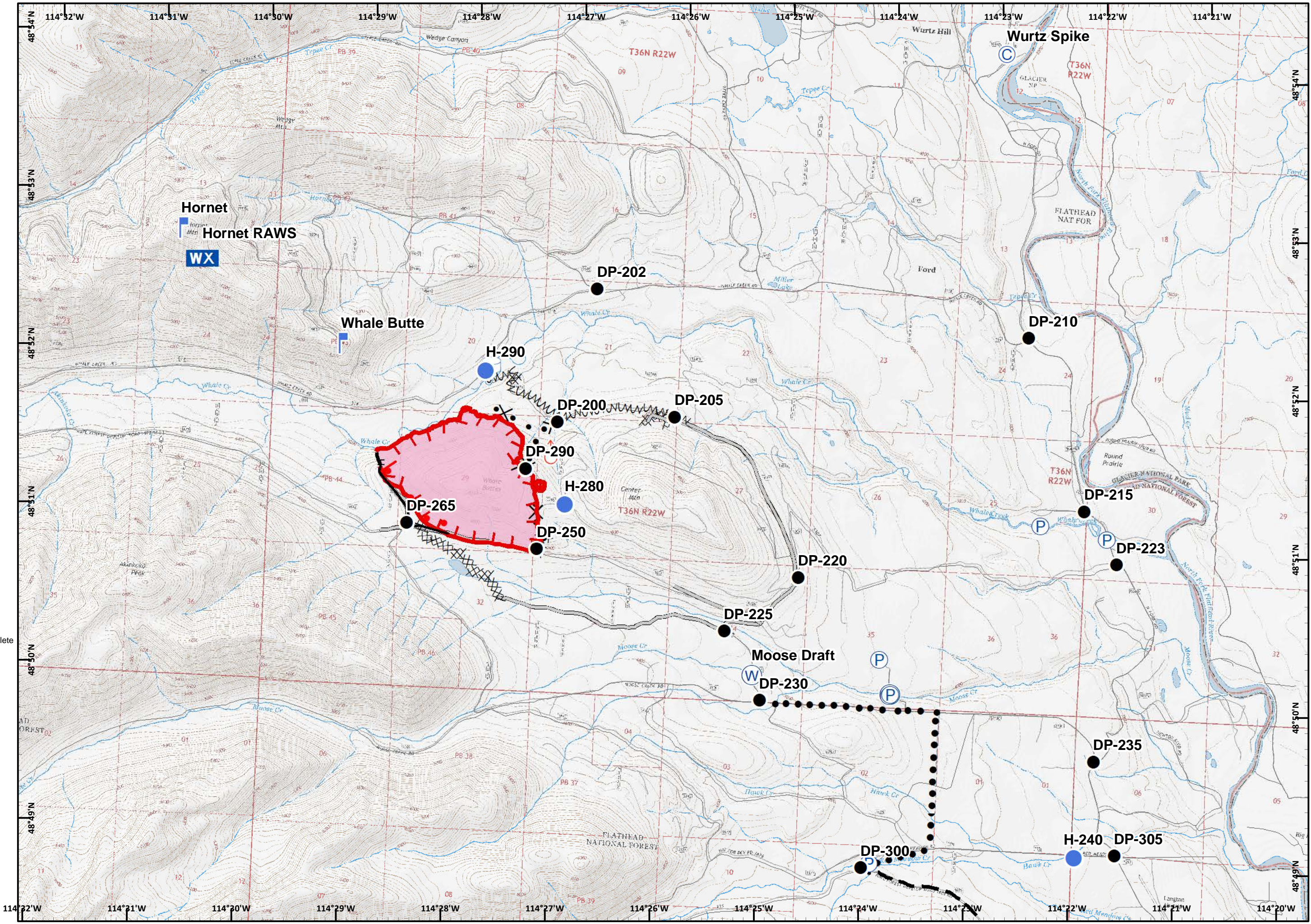
Page 1 of 7

IAP

-  Camp
-  Drop Point
-  Helispot
-  Lookout
-  Mobile Weather Unit
-  Pump
-  Spot Fire
-  Water Source
-  Water Tank
-  Uncontrolled Fire Edge
-  Completed Line
-  Completed Dozer Line
-  Completed Hand Line
-  Access or Improved Road
-  Active Burnout
-  Proposed Dozer Line
-  Fire Break Planned or Incomplete
-  Planned Fire Line
-  Planned Secondary Line
-  Wildfire Daily Fire Perimeter
-  Streets



Coordinate System: NAD 1983 UTM Zone 12N
Datum: North American 1983
Prepared by: Admin
8/25/2018 2346 hrs



Coal Ridge

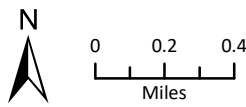
MT-FNF-377
8/26/2018 Day

280 acres
as of 8/24/2018
@ 2233 hrs

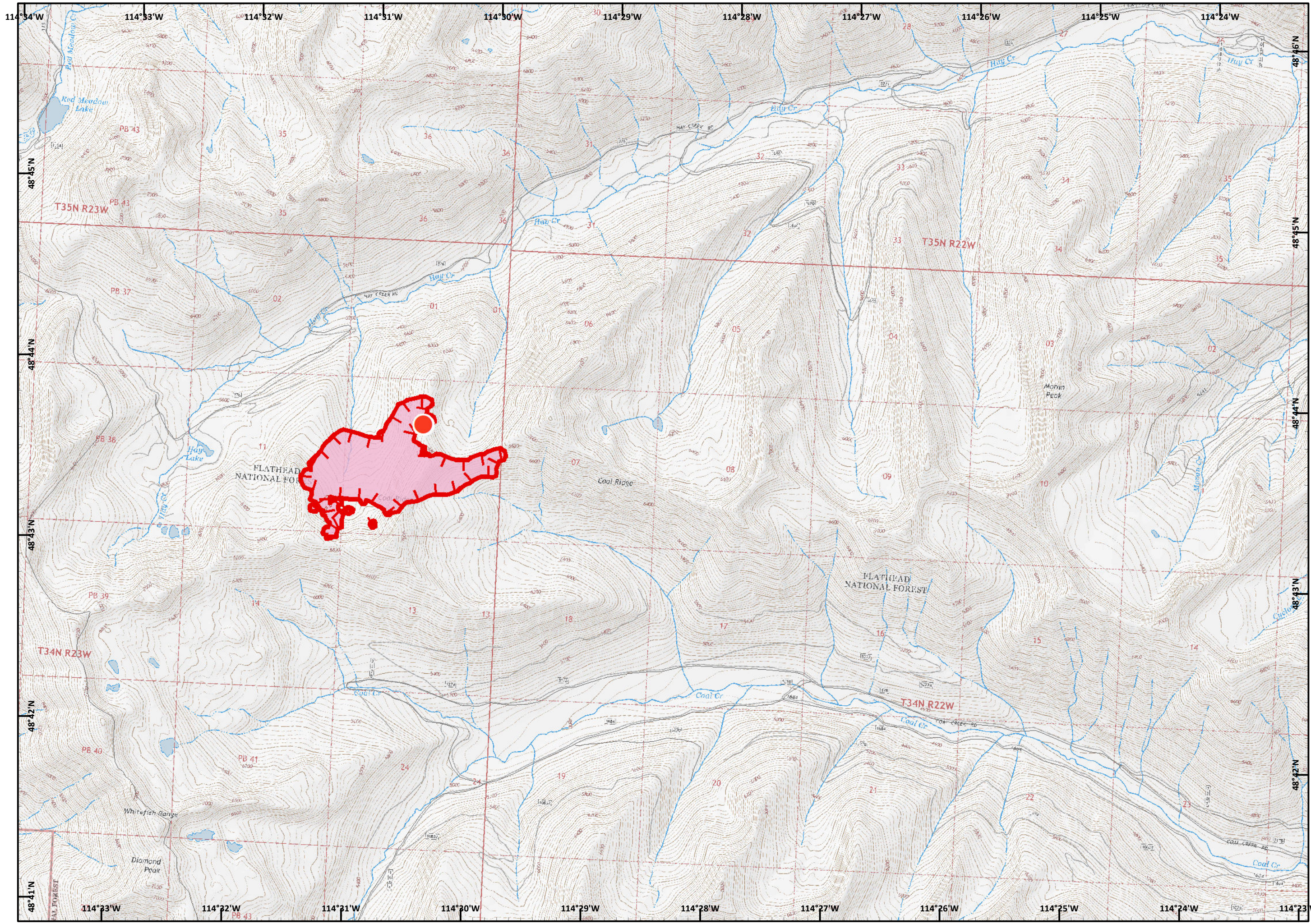
Page 2 of 7

IAP

-  Hot Spot
-  Uncontrolled Fire Edge
-  Wildfire Daily Fire Perimeter
-  Streets



Coordinate System: NAD 1983 UTM Zone 12N
Datum: North American 1983
Prepared by: Admin
8/25/2018 2346 hrs



Coal Ridge

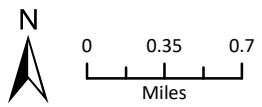
MT-FNF-377
8/26/2018 Day

280 acres
as of 8/24/2018
@ 2233 hrs

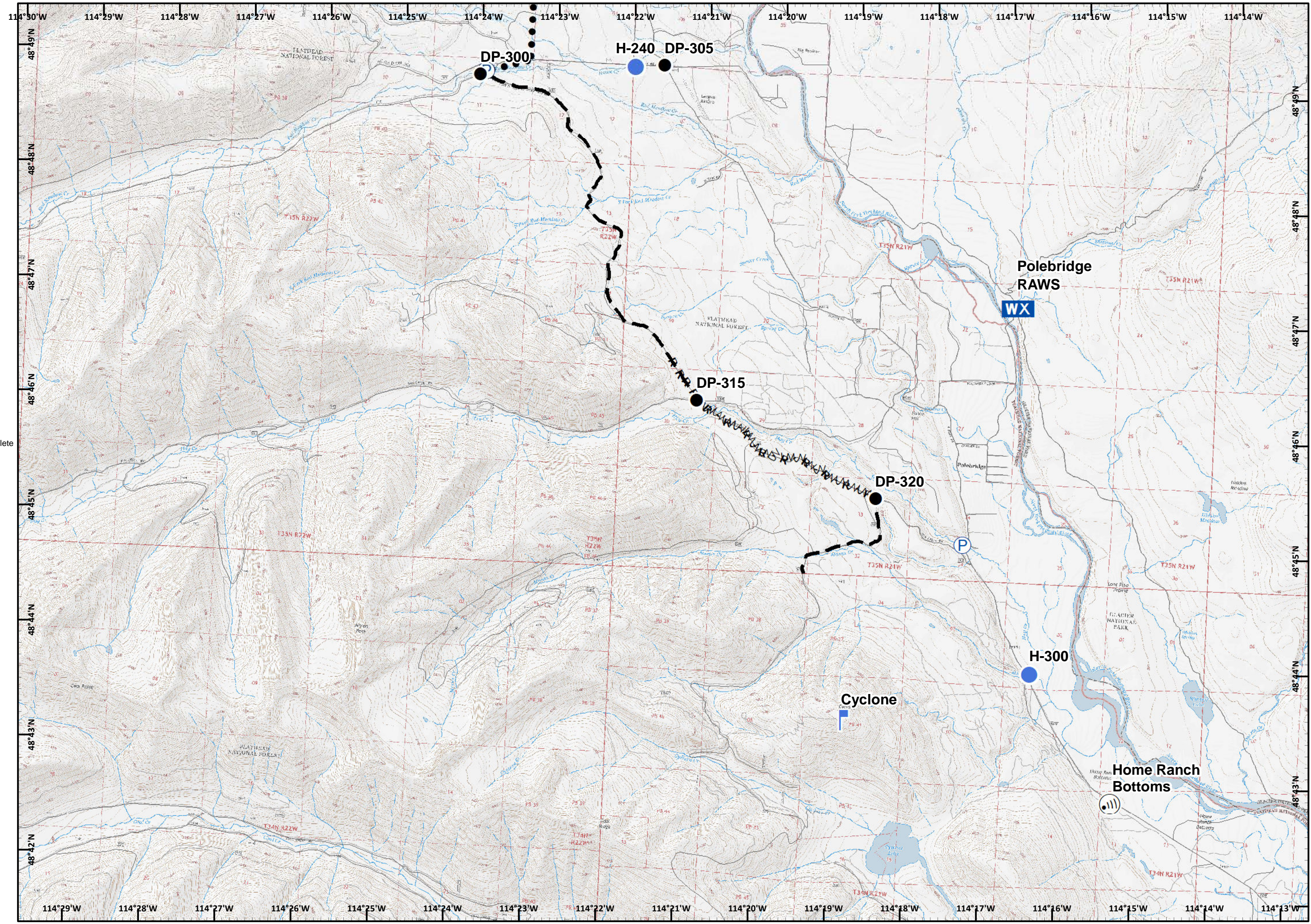
Page 3 of 7

IAP

- Drop Point
- Helispot
- 📶 Internet Access
- 🚒 Lookout
- WX Mobile Weather Unit
- Ⓟ Pump
- R - Road as Completed Line
- 🚧 Fire Break Planned or Incomplete
- Planned Fire Line
- Planned Secondary Line
- Streets



















Coordinate System: NAD 1983 UTM Zone 12N
Datum: North American 1983
Prepared by: Admin
8/25/2018 2346 hrs

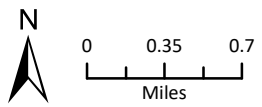


Howe Ridge

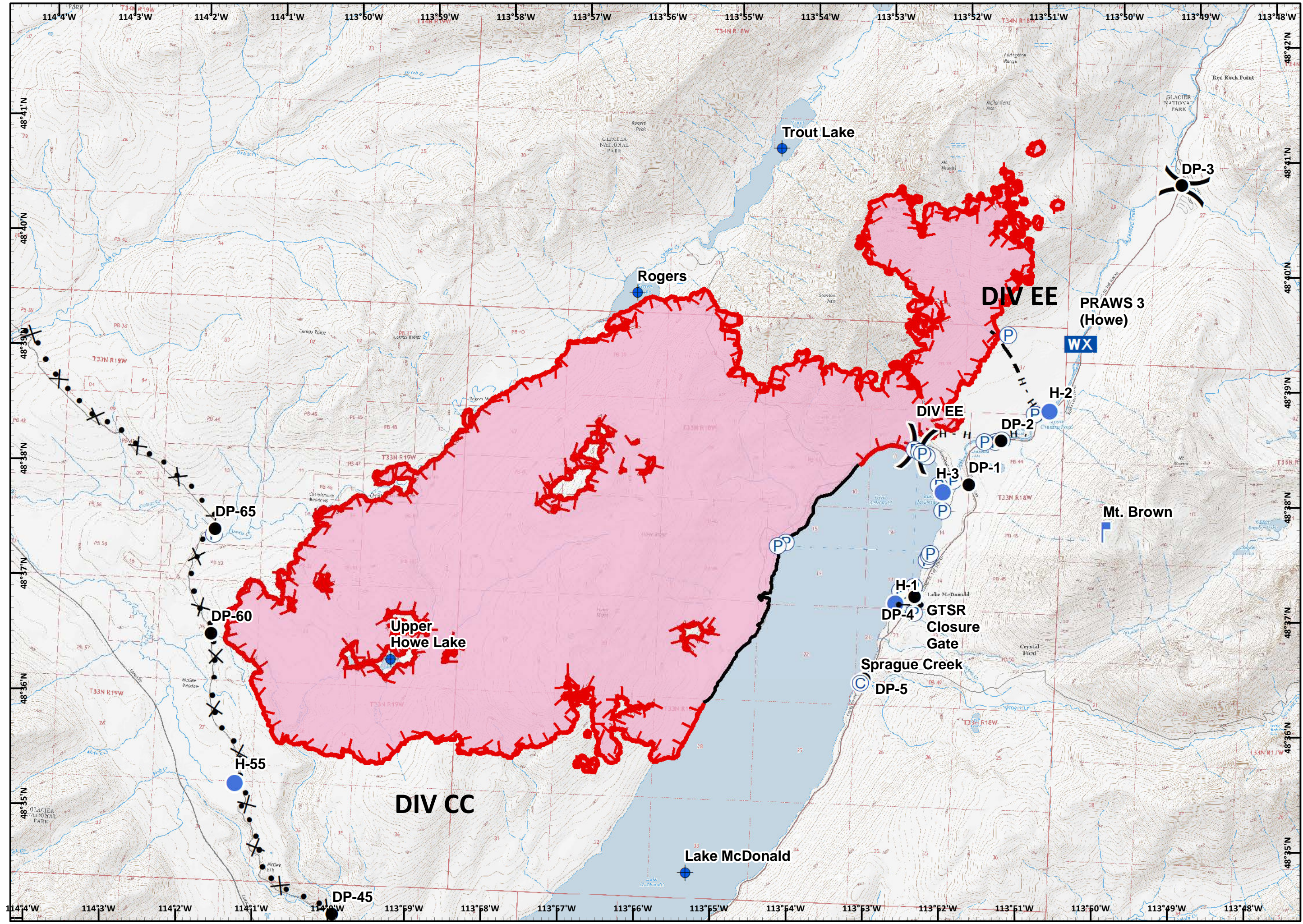
MT-GNP-369
8/26/2018 Day
12,420 acres
as of 8/24/2018
@ 2222 hrs
Page 4 of 7

IAP

-  Camp
-  Dip Site
-  Drop Point
-  Gate
-  Helispot
-  Lookout
-  Mobile Weather Unit
-  Pump
-  Division Break
-  Uncontrolled Fire Edge
-  Completed Line
-  Completed Hand Line
-  Proposed Dozer Line
-  Planned Fire Line
-  Wildfire Daily Fire Perimeter
-  Streets



Coordinate System: NAD 1983 UTM Zone 12N
Datum: North American 1983
Prepared by: Admin
8/25/2018 2346 hrs

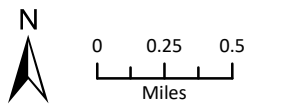


Howe Ridge

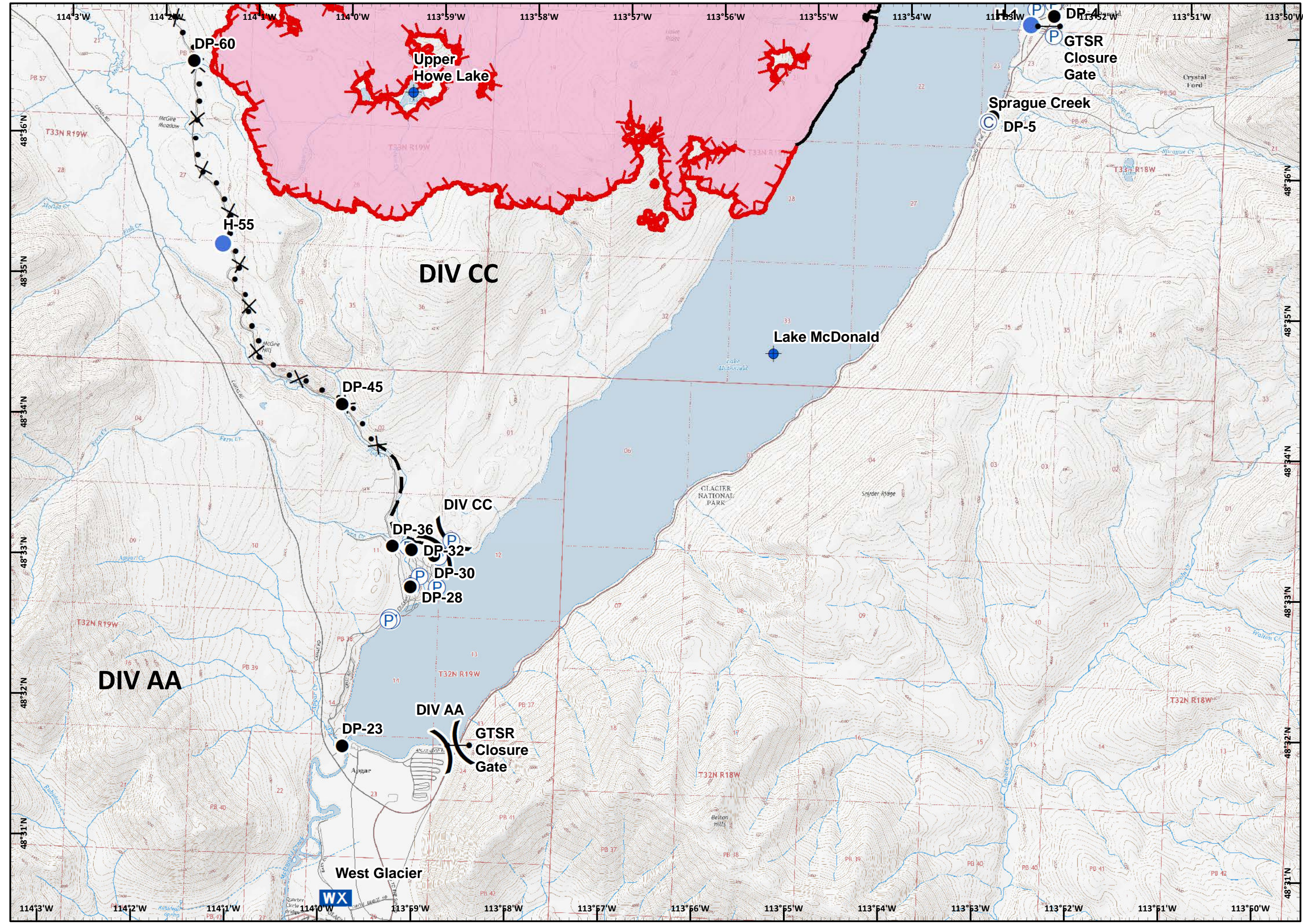
MT-GNP-369
8/26/2018 Day
12,420 acres
as of 8/24/2018
@ 2222 hrs
Page 5 of 7

IAP

- Camp
- Dip Site
- Drop Point
- Gate
- Helispot
- Mobile Weather Unit
- Pump
- Water Source
- Division Break
- Uncontrolled Fire Edge
- Completed Line
- Proposed Dozer Line
- Planned Fire Line
- Wildfire Daily Fire Perimeter
- Streets



Coordinate System: NAD 1983 UTM Zone 12N
Datum: North American 1983
Prepared by: Admin
8/25/2018 2346 hrs



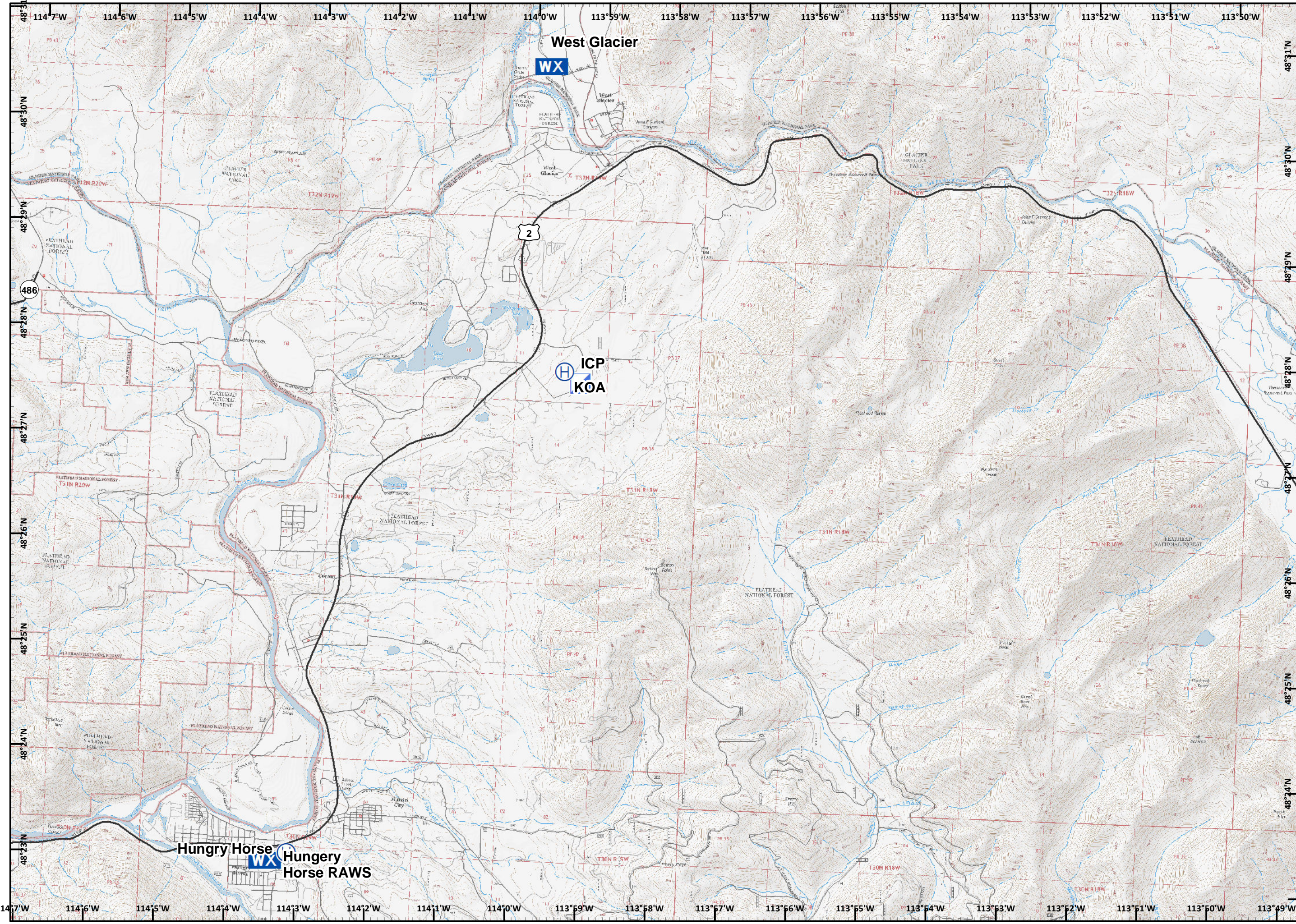
Howe Ridge

MT-GNP-369
8/26/2018 Day
12,420 acres
as of 8/24/2018
@ 2222 hrs
Page 6 of 7

IAP

- Helibase
- Incident Command Post
- Mobile Weather Unit
- Pump
- Streets

Coordinate System: NAD 1983 UTM Zone 12N
Datum: North American 1983
Prepared by: Admin
8/25/2018 2346 hrs
















Paola Ridge

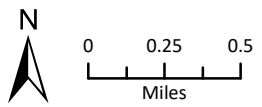
MT-FNF-374
8/26/2018 Day

712 acres
as of 8/24/2018
@ 2216 hrs

Page 7 of 7

IAP

-  Dip Site
-  Drop Point
-  Helispot
-  Mobile Weather Unit
-  Pump
-  Repeater
-  Water Source
-  Uncontrolled Fire Edge
-  Completed Dozer Line
-  Completed Hand Line
-  Road as Completed Line
-  Wildfire Daily Fire Perimeter
-  Streets



Coordinate System: NAD 1983 UTM Zone 12N
Datum: North American 1983
Prepared by: Admin
8/25/2018 2346 hrs

