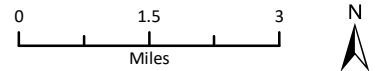










8/26/2018 Day

Howe Ridge Fire Public Information



- | | |
|---|---|
|  Wildfire Daily Fire Perimeter |  National Park Service |
|  Closure Areas |  Forest Service |
|  Roads |  Other |
|  Rivers and Streams |  Private |

Coordinate System: NAD 1983 UTM Zone 12N
 Datum: North American 1983
 Prepared by: mgreenup
 8/25/2018 1145 hrs

HOWE RIDGE (MT-GNP-369) 12,420 acres as of 08/24/18 @ 2222 hrs

