

Public Information

Overview

Howe Ridge

MT-GNP-000369

12,420 Acres

8/24 2222 Hrs

Paola Ridge

MT-FNF-000374

712 Acres

8/24 2216 Hrs

Coal Ridge

MT-FNF-000377

280 Acres

8/24 2233 Hrs










Whale Butte

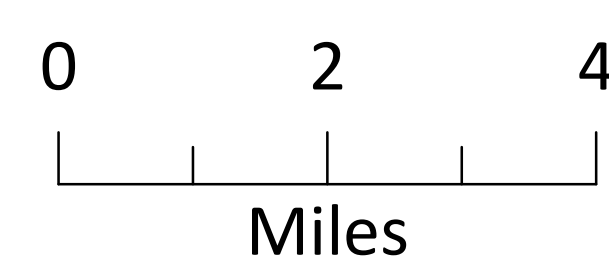

MT-FNF-000384

489 Acres

8/24 2233 Hrs

8/26/2018 Day

-  Wildfire Daily Fire Perimeter
-  Closure Area
-  Bureau of Indian Affairs
-  Forest Service
-  National Park Service
-  Other
-  Private
-  State
-  Streets



Coordinate System: NAD 1983 UTM Zone 12N
Datum: North American 1983
Prepared by: mgreenup
8/25/2018 11:43 hrs

