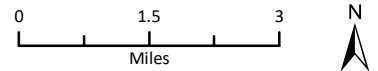










8/27/2018 Day

Howe Ridge Fire Public Information



- | | |
|---|---|
|  Wildfire Daily Fire Perimeter |  National Park Service |
|  Closure Areas |  Forest Service |
|  Roads |  Other |
|  Rivers and Streams |  Private |



Coordinate System: NAD 1983 UTM Zone 12N
 Datum: North American 1983
 Prepared by: mgrgreenup
 8/26/2018 2301 hrs

HOWE RIDGE (MT-GNP-369) 12,435 acres as of 08/26/18 @ 1751 hrs