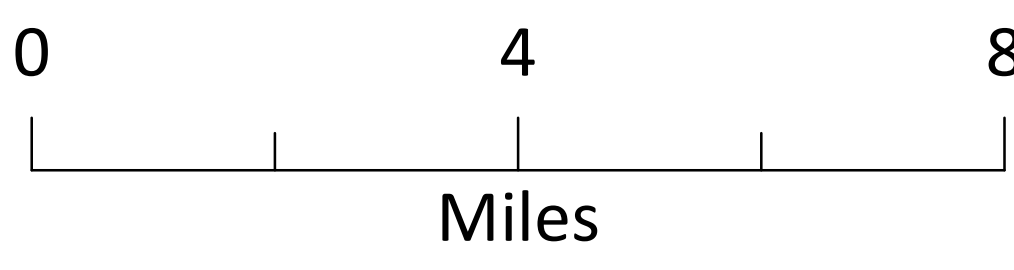



Medical Transportation

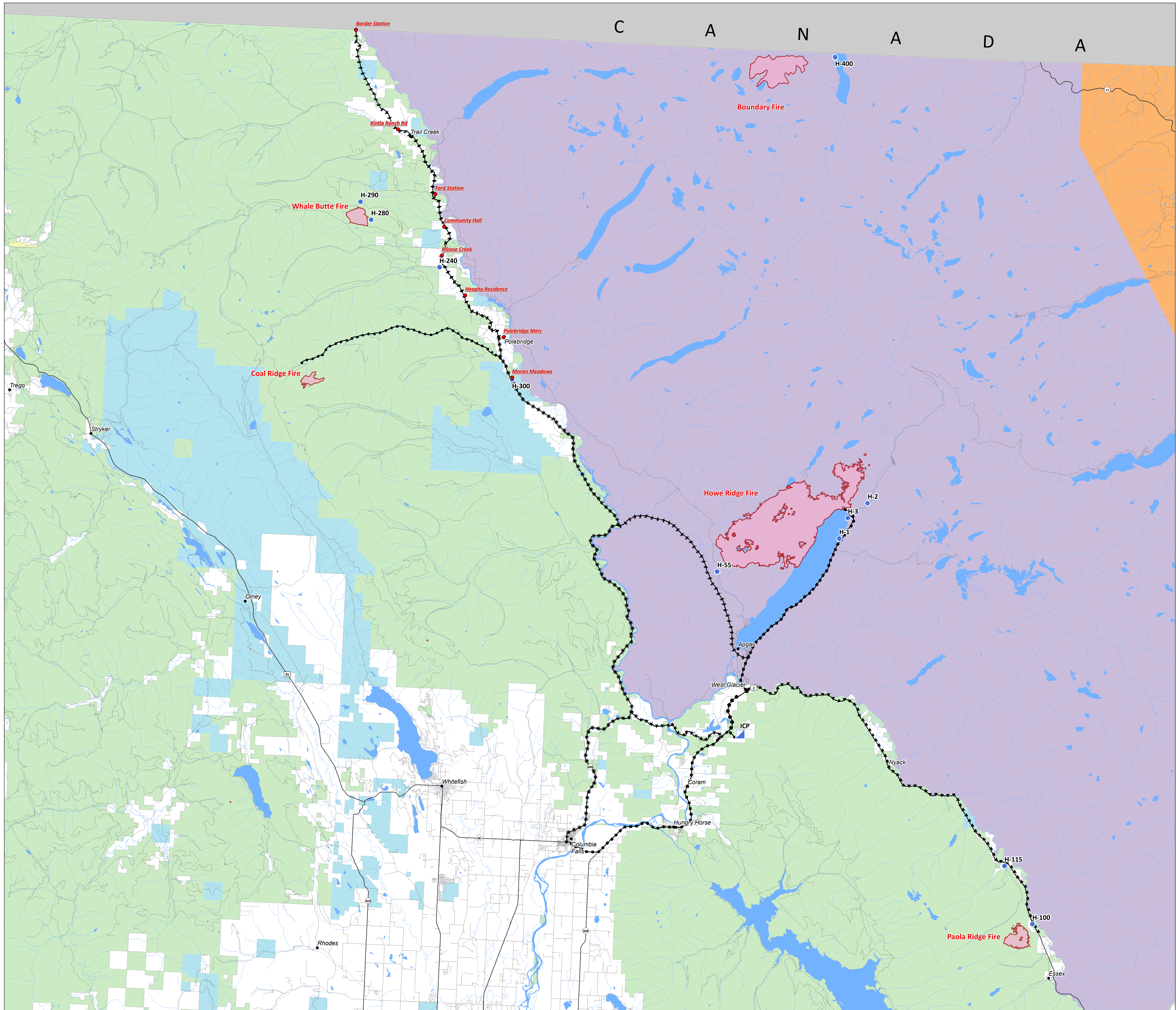
Approx 13,937 combined acres as of 8/26/18



- Alert LZs
- Incident Command Post
- Helispot
- Wildfire Daily Fire Perimeter
- All Roads to ICP
- 5-10 Minutes
- 10-15 Minutes
- 15-20 Minutes
- 20-25 Minutes
- 25-35 Minutes
- 30-40 Minutes
- 50 Minutes - 1 hour
- 1 hour - 1 hour 15 Minutes
- Roads
- Waterbody
- River
- Bureau of Indian Affairs
- Bureau of Land Management
- Bureau of Reclamation
- Forest Service
- Local Government
- Military
- National Fish and Wildlife Service
- National Park Service
- Other
- Private
- State



Coordinate System: NAD 1983 UTM Zone 12N
 Datum: North American 1983
 Prepared by: KGalt
 8/26/2018 2:36 hrs



C A N A D A