


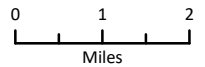


9/1/2018 Day

Howe Ridge Fire Public Information

- | | | | |
|---|-------------------------------|---|-----------------------|
|  | Evacuation Area |  | National Park Service |
|  | Closure Area |  | Forest Service |
|  | Wildfire Daily Fire Perimeter |  | Private |



HOWE RIDGE (MT-GNP-369) 12,457 acres as of 08/31/18 @ 2325 hrs

Coordinate System: NAD 1983 UTM Zone 12N
 Datum: North American 1983
 Prepared by: mgreenup
 9/1/2018 0544 hrs