

September 4, 2018

WHALE BUTTE MT-FNF-384
515 acres as of 09/02/18 @ 0100hrs

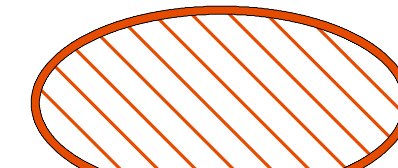


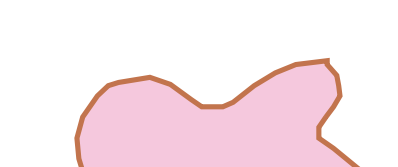
COAL RIDGE MT-FNF-377
280 acres (IR) as of 09/02/18 @ 0100hrs











BOUNDARY MT-GNP-473
1,709 acres as of 09/02/18 @ 1400hrs

HOWE RIDGE MT-GNP-369
12,496 acres as of 09/02/18 @ 0100hrs

PAOLA RIDGE MT-FNF-374
776 acres (IR) as of 09/02/18 @ 0100hrs

Evacuation and Evacuation Warning Areas

-  Evacuation Area
-  Evacuation Warning Area
-  Closure Area
-  Wildfire Daily Fire Perimeter

- | | | | |
|--|--------------------------|---|------------------------------|
|  | National Park Service |  | Canada / US Border |
|  | Forest Service |  | Alberta |
|  | State |  | British Columbia |
|  | Bureau of Indian Affairs |  | Waterton Lakes National Park |
|  | Private |  | Canadian First Nation |

