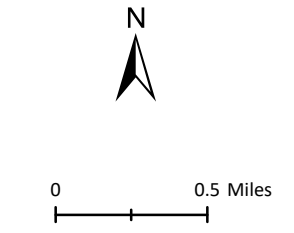


Whale Butte

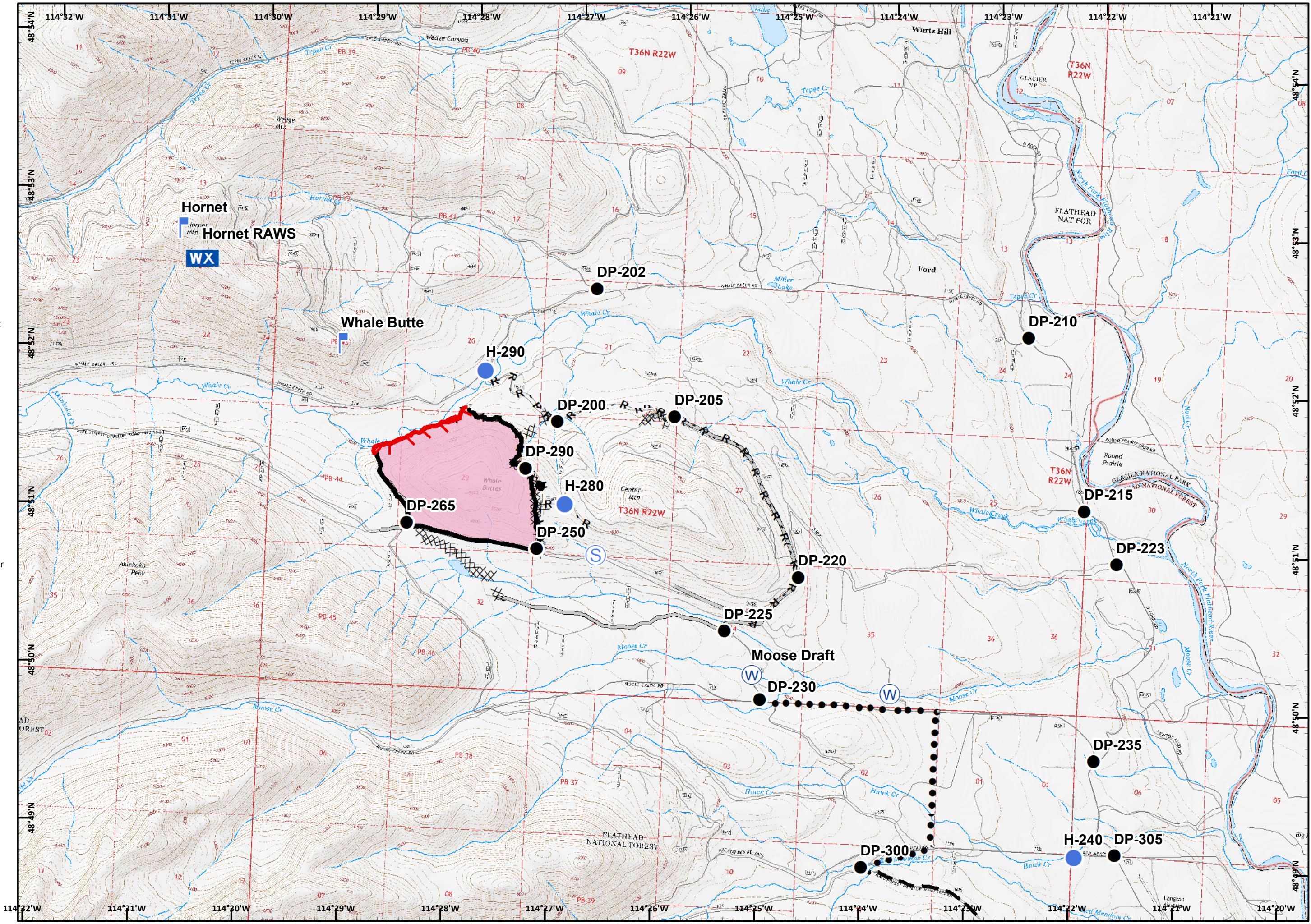
MT-FNF-384
9/5/2018
515 acres
as of 9/2/2018
@ 0100 hrs
Page 1 of 8

IAP

- Drop Point
- Helispot
- ▭ Lookout
- WX Mobile Weather Unit
- S Staging Area
- W Water Source
- ▬ Uncontrolled Fire Edge
- ▬ Completed Line
- XXXX Completed Dozer Line
- H - Completed Hand Line
- R - Road as Completed Line
- ▬ Access or Improved Road
- ▬ Planned Fire Line
- Planned Secondary Line
- ▭ Wildfire Daily Fire Perimeter
- ▬ Roads



Coordinate System: NAD 1983 UTM Zone 12N
Datum: North American 1983
Prepared by: Admin
9/4/2018 1915 hrs



Coal Ridge





MT-FNF-377

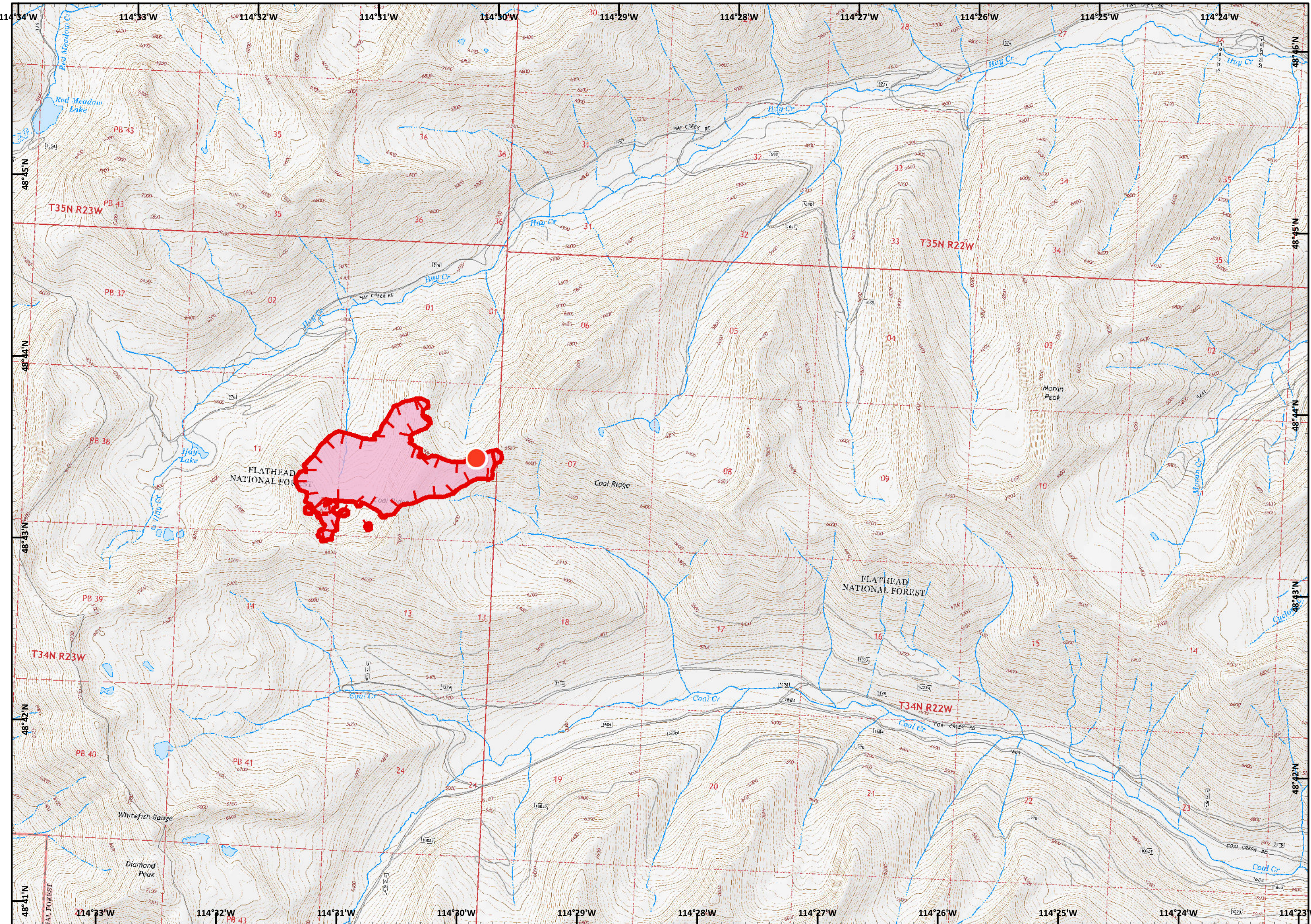
9/5/2018

280 acres
as of 9/2/2018
@ 0100 hrs

Page 2 of 8

IAP

-  Hot Spot
-  Uncontrolled Fire Edge
-  Wildfire Daily Fire Perimeter
-  Roads



0 0.5 Miles



Coal Ridge

MT-FNF-377

9/5/2018

280 acres
as of 9/2/2018
@ 0100 hrs

Page 3 of 8

IAP

- Drop Point
- Helispot
- Ⓜ Internet Access
- 🏠 Lookout
- WX Mobile Weather Unit
- Ⓢ Staging Area

R - Road as Completed Line

🔥 Fire Break Planned or Incomplete

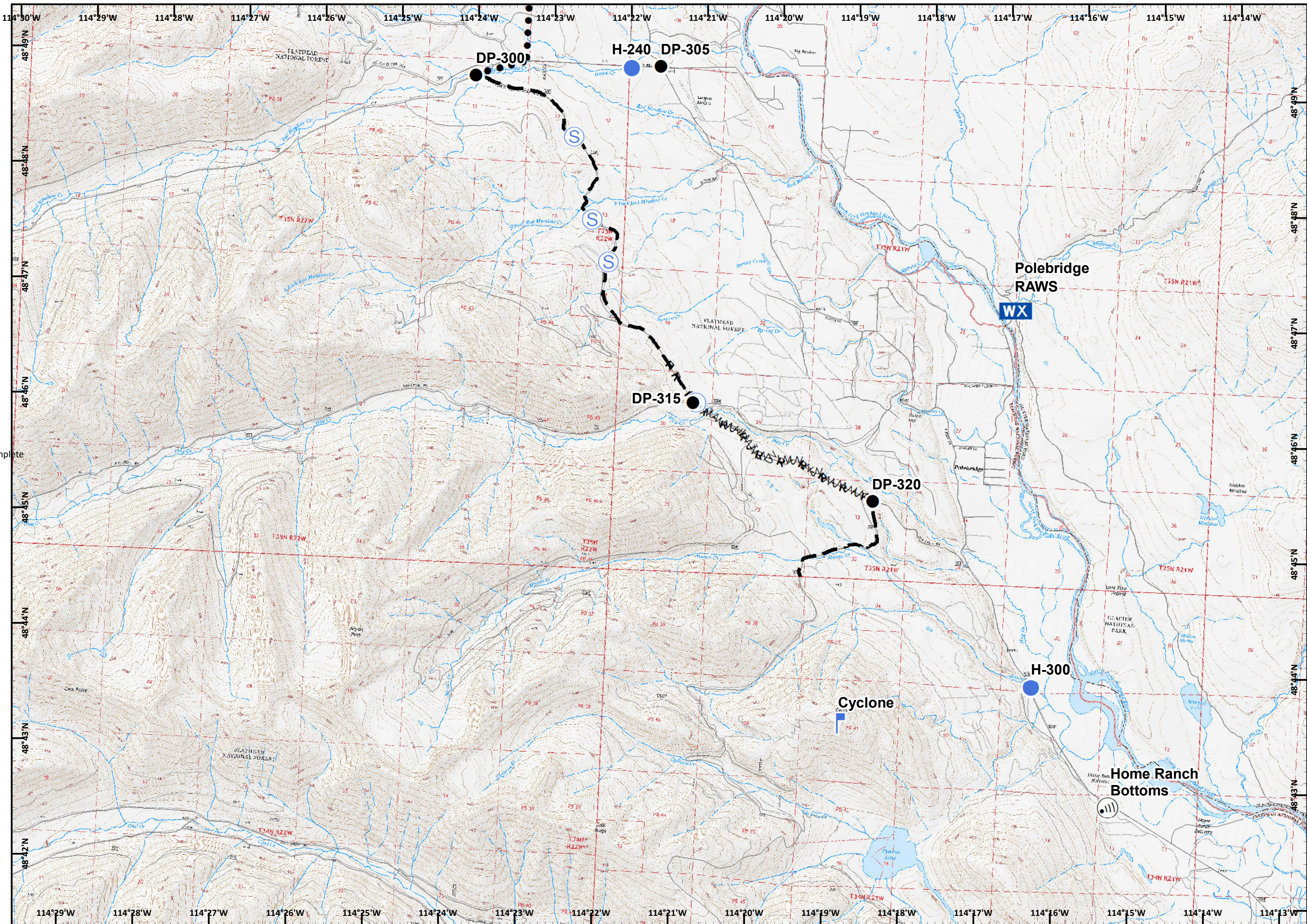
- Planned Fire Line
- Planned Secondary Line
- Roads



0 0.5 1 Miles







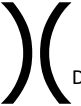





Coordinate System: NAD 1983 UTM Zone 12N
Datum: North American 1983
Prepared by: Admin
9/4/2018 1915 hrs

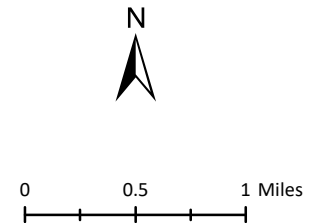


Howe Ridge

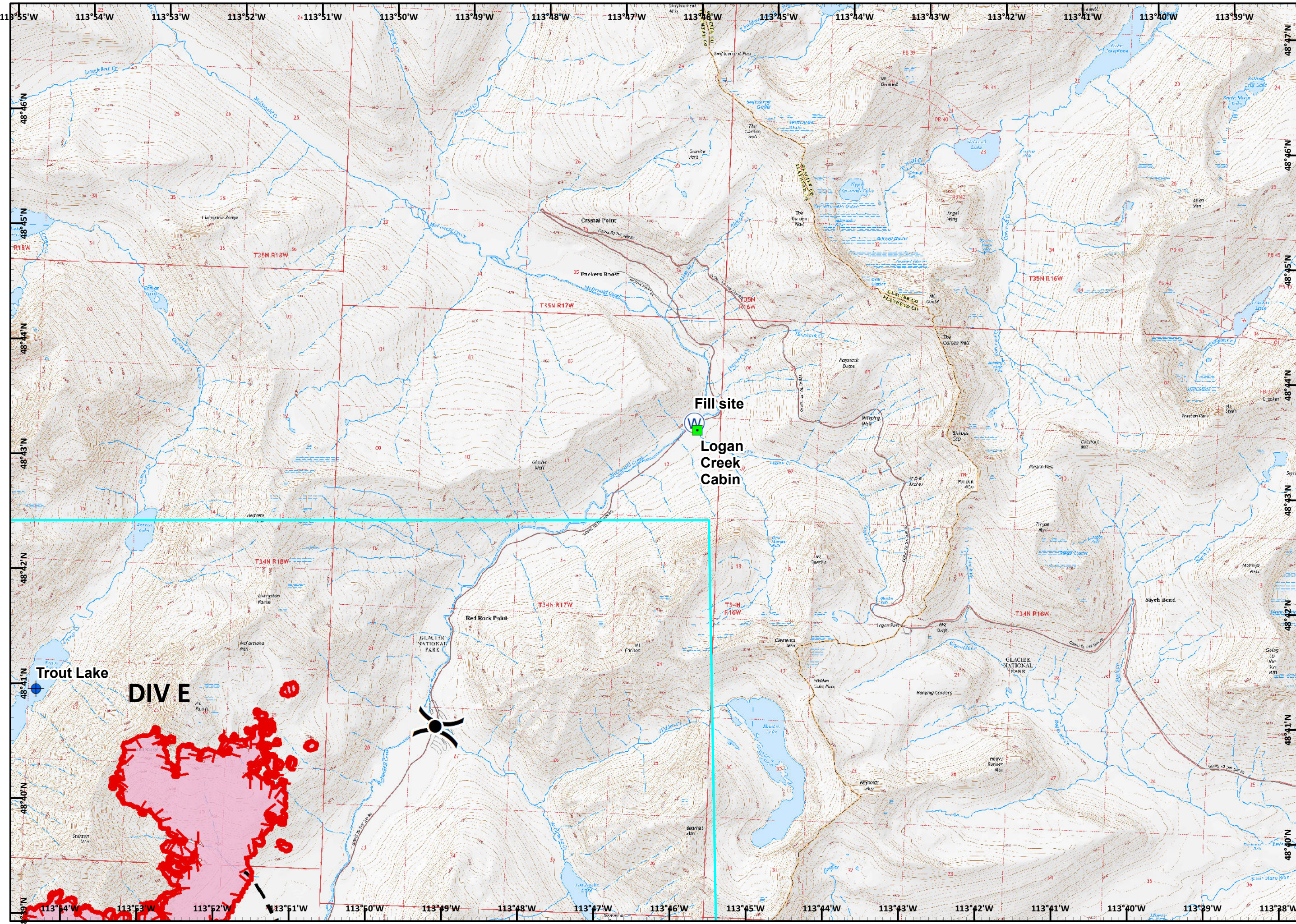
MT-GNP-369
9/5/2018
12,857 acres
as of 9/3/2018
@ 1800 hrs
Page 4 of 8

IAP

-  Dip Site
-  Drop Point
-  Landmark
-  Water Source
-  Division Break
-  Uncontrolled Fire Edge
-  Completed Hand Line
-  Planned Fire Line
-  Wildfire Daily Fire Perimeter
-  Roads



Coordinate System: NAD 1983 UTM Zone 12N
Datum: North American 1983
Prepared by: Admin
9/4/2018 1915 hrs



Howe Ridge

MT-GNP-369
9/5/2018
12,857 acres
as of 9/3/2018
@ 1800 hrs
Page 5 of 8

IAP

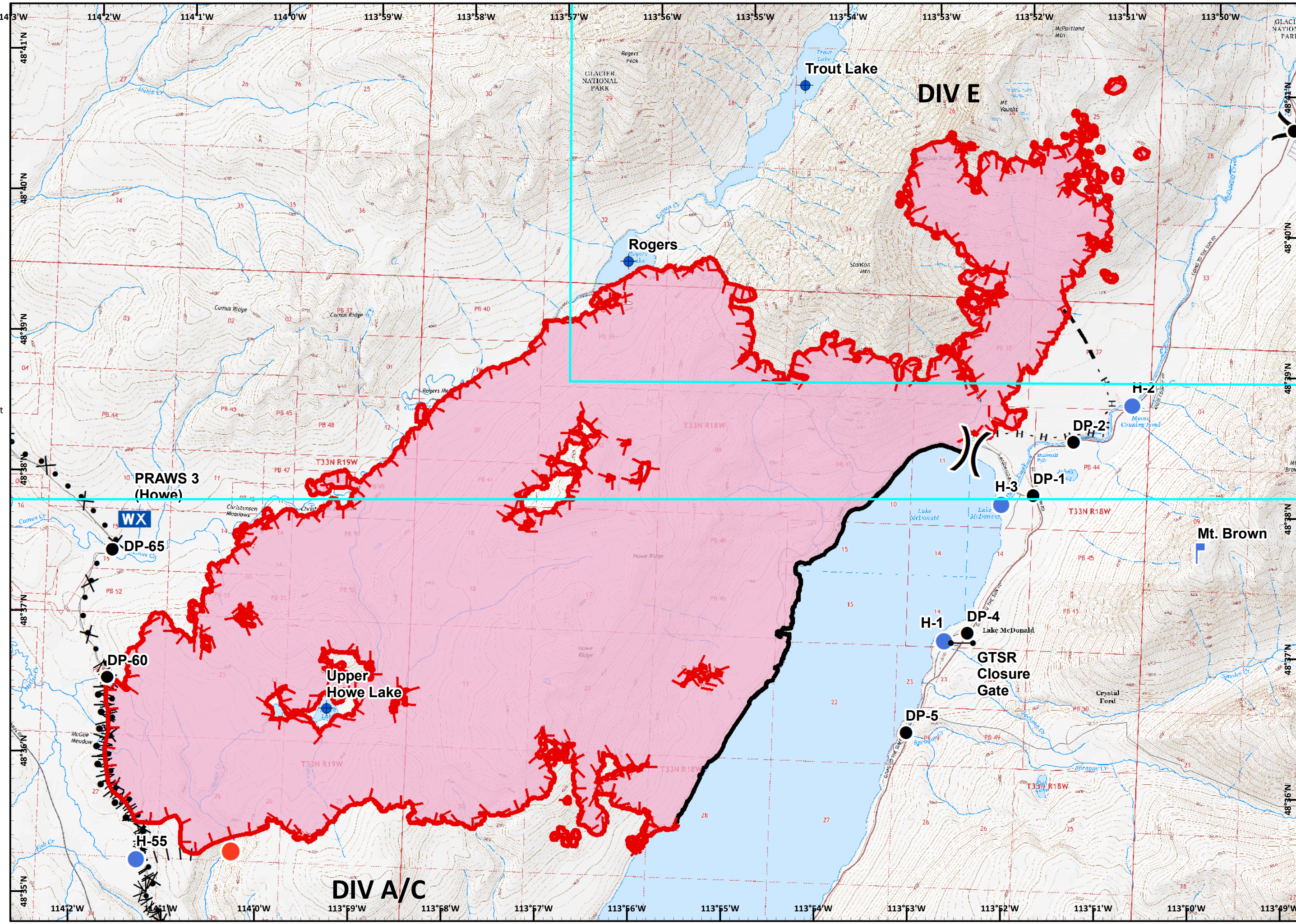
- Dip Site
- Drop Point
- Gate
- Helispot
- Hot Spot
- Lookout
- Mobile Weather Unit
- Division Break

- Uncontrolled Fire Edge
- Completed Line
- Completed Hand Line
- Line Break Completed
- Proposed Burnout
- Completed Burnout
- Proposed Dozer Line
- Planned Fire Line
- Wildfire Daily Fire Perimeter
- Roads

0 0.5 Miles






















Coordinate System: NAD 1983 UTM Zone 12N
Datum: North American 1983
Prepared by: Admin
9/4/2018 1915 hrs



Howe Ridge

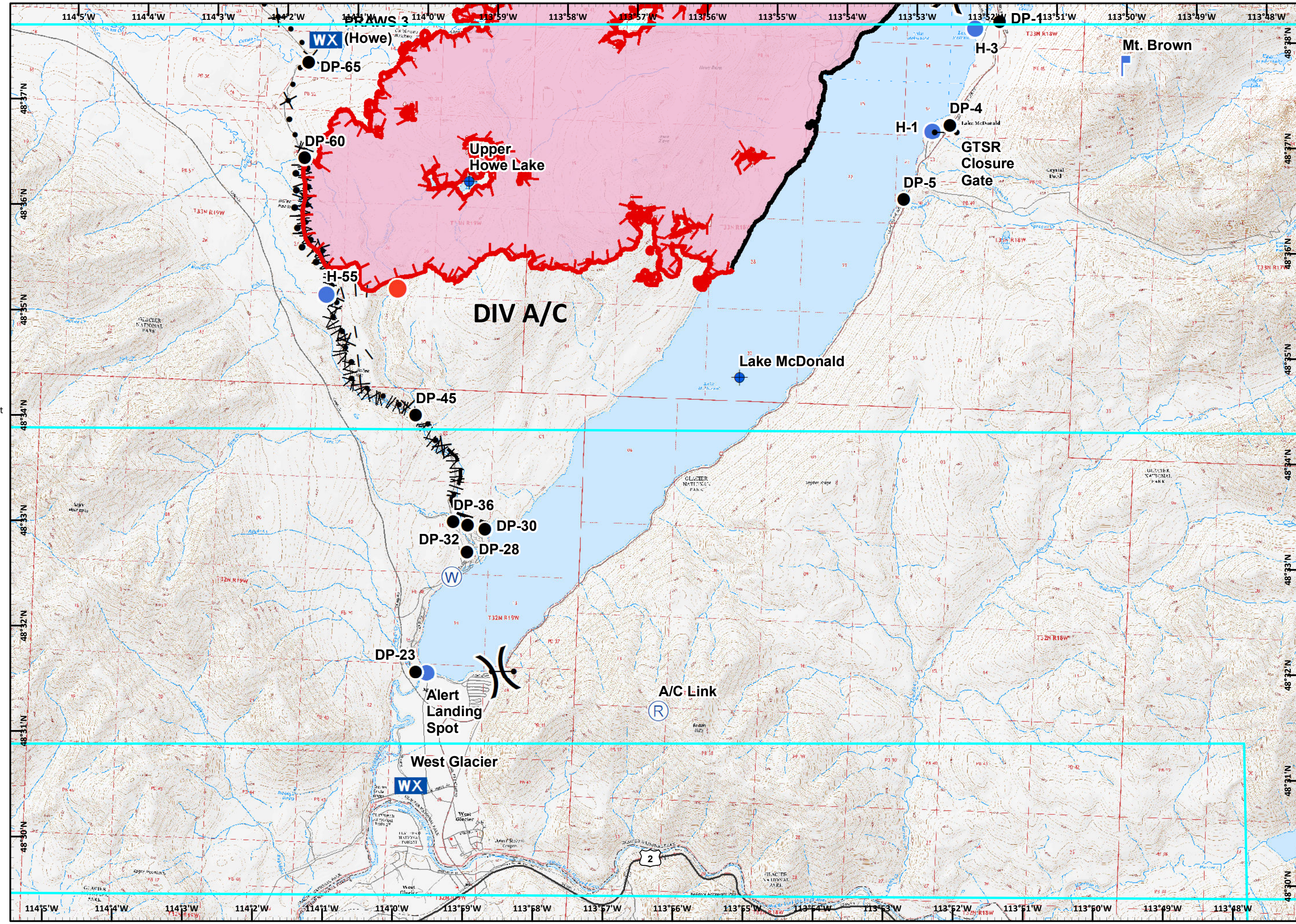
MT-GNP-369
9/5/2018
12,857 acres
as of 9/3/2018
@ 1800 hrs
Page 6 of 8

IAP

-  Dip Site
 -  Drop Point
 -  Gate
 -  Helispot
 -  Hot Spot
 -  Lookout
 -  Mobile Weather Unit
 -  Repeater
 -  Water Source
 -  Division Break
 -  Uncontrolled Fire Edge
 -  Completed Line
 -  R - Road as Completed Line
 -  Line Break Completed
 -  Proposed Burnout
 -  Completed Burnout
 -  Proposed Dozer Line
 -  Planned Fire Line
 -  Wildfire Daily Fire Perimeter
- 0 0.5 1 Miles
Highway
Roads








Coordinate System: NAD 1983 UTM Zone 12N
Datum: North American 1983
Prepared by: Admin
9/4/2018 1915 hrs

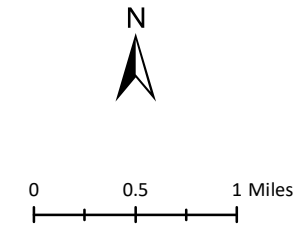


Howe Ridge

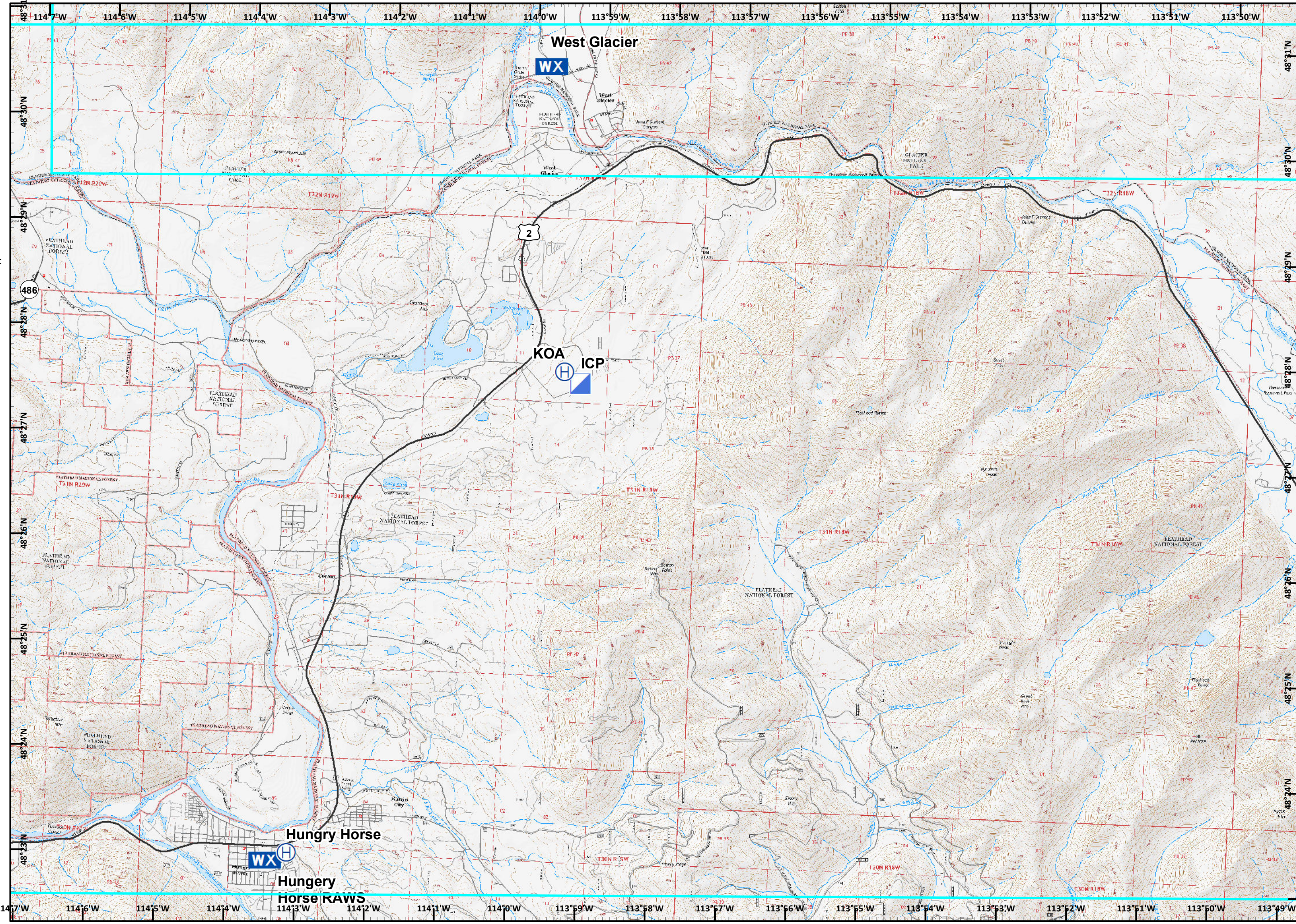
MT-GNP-369
9/5/2018
12,857 acres
as of 9/3/2018
@ 1800 hrs
Page 7 of 8

IAP

-  Helibase
-  Incident Command Post
-  Mobile Weather Unit
-  Highway
-  Roads



Coordinate System: NAD 1983 UTM Zone 12N
Datum: North American 1983
Prepared by: Admin
9/4/2018 1915 hrs



Paola Ridge
















MT-FNF-374

9/5/2018

776 acres
as of 9/2/2018
@ 0100 hrs

Page 8 of 8

IAP

-  Dip Site
-  Drop Point
-  Helispot
-  Internet Access
-  Landmark
-  Mobile Weather Unit
-  Repeater
-  Water Source
-  Uncontrolled Fire Edge
-  Completed Line
-  Completed Dozer Line
-  Completed Hand Line
-  Road as Completed Line
-  Proposed Dozer Line
-  Wildfire Daily Fire Perimeter
-  Highway
-  Roads



0 0.5 Miles



Coordinate System: NAD 1983 UTM Zone 12N
Datum: North American 1983
Prepared by: Admin
9/4/2018 1915 hrs

