

















KOA	48° 27.743' N	113° 59.443' W
Hungry Horse	48° 23.076' N	114° 3.141' W
Dickey Lake Dip	48° 17.004' N	113° 43.060' W
Lake McDonald Dip	48° 34.629' N	113° 55.336' W
Rogers Dip	48° 39.656' N	113° 56.249' W
Trout Lake Dip	48° 40.957' N	113° 54.423' W
Upper Howe Lake Dip	48° 36.388' N	113° 59.303' W
Wilderness Lake Dip	48° 18.876' N	113° 44.158' W
Wurdeman Dip	48° 58.636' N	-114° 1.008' W
H-1	48° 37.035' N	113° 52.709' W
H-2	48° 38.757' N	113° 50.784' W
H-3	48° 38.021' N	113° 52.150' W
H-55	48° 35.260' N	114° 1.283' W
H-100	48° 19.203' N	113° 38.037' W
H-115	48° 21.897' N	113° 40.143' W
H-240	48° 49.048' N	114° 21.957' W
H-280	48° 51.140' N	114° 26.982' W
H-290	48° 51.966' N	114° 27.796' W

FREQUENCIES	AM	FM
Howe Ridge A/A	126.1500	
Paola Ridge A/A	126.0000	
A/G 1 (Howe)		168.3750
A/G 2 (Paola)		169.3625
A/G 3 (Secondary for Any Fire)		169.9875
TOLC		169.2000


**HOWE RIDGE**  
 (MT-GNP-369)  
**Air Ops**  
 September 7, 2018

-  Peaks
-  Airstrip or Airport
-  Drop Point
-  Helibase
-  Helispot
-  Incident Command Post
-  Mobile Weather Unit
-  Repeater
-  Division Break
-  Branch Break
-  Uncontrolled Fire Edge
-  Completed Line
-  Temporary Flight Restriction
-  Wildfire Daily Fire Perimeter
-  Retardant Avoidance Area
-  canadaUS\_border

  
 0 1 2 Miles