

September 7, 2018

WHALE BUTTE MT-FNF-384
515 acres as of 09/02/18 @ 0100hrs

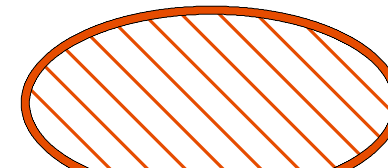



COAL RIDGE MT-FNF-377
280 acres as of 09/02/18 @ 0100hrs









BOUNDARY MT-GNP-473
1,738 acres as of 09/06/18 @ 1200hrs

HOWE RIDGE MT-GNP-369
13,492 acres as of 09/06/18 @ 1200hrs

PAOLA RIDGE MT-FNF-374
887 acres as of 09/06/18 @ 1200hrs

Evacuation and Evacuation Warning Areas

-  Evacuation Area
-  Evacuation Warning Area
-  Closure Area
-  Wildfire Daily Fire Perimeter

- | | | | |
|--|--------------------------|---|------------------------------|
|  | National Park Service |  | Canada / US Border |
|  | Forest Service |  | Alberta |
|  | State |  | Waterton Lakes National Park |
|  | Bureau of Indian Affairs | | |
|  | Private | | |

