








## Howe Ridge Fire Public Information

September 8, 2018



- |   |                               |   |                       |
|---|-------------------------------|---|-----------------------|
|  | Evacuation Area               |  | National Park Service |
|  | Closure Area                  |  | Forest Service        |
|  | Wildfire Daily Fire Perimeter |  | Private               |
|   |                               |  | Roads                 |



HOWE RIDGE (MT-GNP-369) 13,640 acres as of 9/8/18 @ 0001 hrs