








Howe Ridge Fire Public Information

September 11, 2018



- | | | | |
|-------------------------------------------------------------------------------------|-------------------------------|-------------------------------------------------------------------------------------|-----------------------|
|  | Evacuation Area |  | National Park Service |
|  | Closure Area |  | Forest Service |
|  | Wildfire Daily Fire Perimeter |  | Private |
| | |  | Roads |



HOWE RIDGE (MT-GNP-369) 14,224 acres as of 9/10/18 @ 0315 hrs