






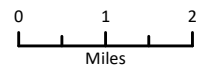


Howe Ridge Fire Public Information

September 12, 2018



- | | | | |
|---|-------------------------------|---|-----------------------|
|  | Evacuation Area |  | National Park Service |
|  | Closure Area |  | Forest Service |
|  | Wildfire Daily Fire Perimeter |  | Private |
| | |  | Roads |



HOWE RIDGE (MT-GNP-369) 14,499 acres as of 9/12/18 @ 0400