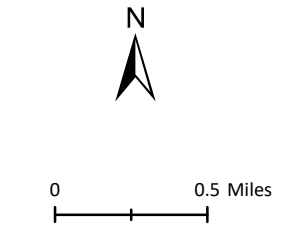


Whale Butte

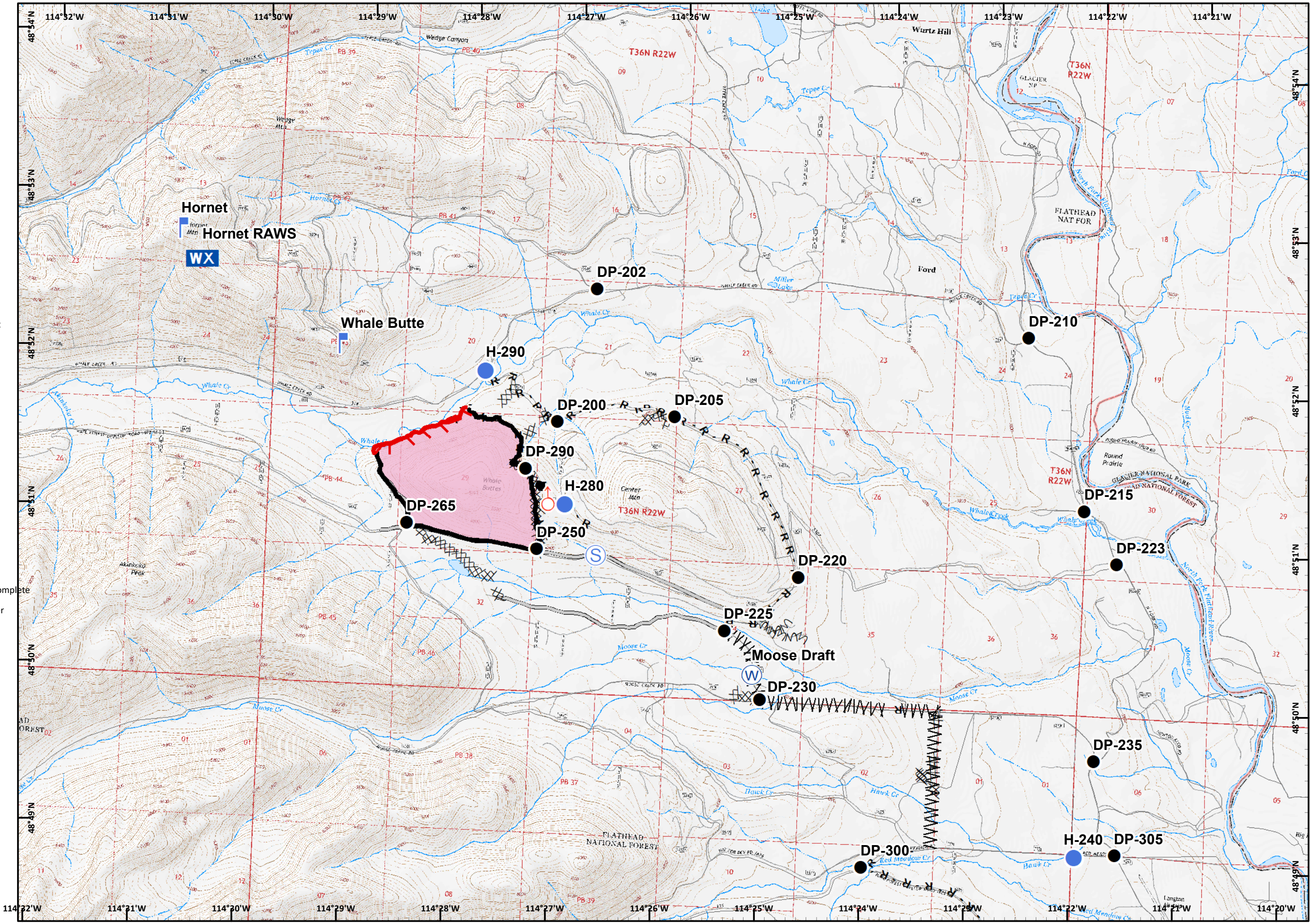
MT-FNF-384
9/17/2018
515 acres
as of 9/11/2018
@ 2315 hrs
Page 1 of 9

IAP

- Drop Point
- Helispot
- ▭ Lookout
- WX Mobile Weather Unit
- ↑ Spot Fire
- S Staging Area
- W Water Source
- ▬ Uncontrolled Fire Edge
- ▬ Completed Line
- XXXX Completed Dozer Line
- H - Completed Hand Line
- R - Road as Completed Line
- ▬ Access or Improved Road
- ▬ Line Break Completed
- ▬ Fire Break Planned or Incomplete
- ▭ Wildfire Daily Fire Perimeter
- ▬ Roads



Coordinate System: NAD 1983 UTM Zone 12N
Datum: North American 1983
Prepared by: mmlehr
9/16/2018 2023 hrs



Coal Ridge




MT-FNF-377

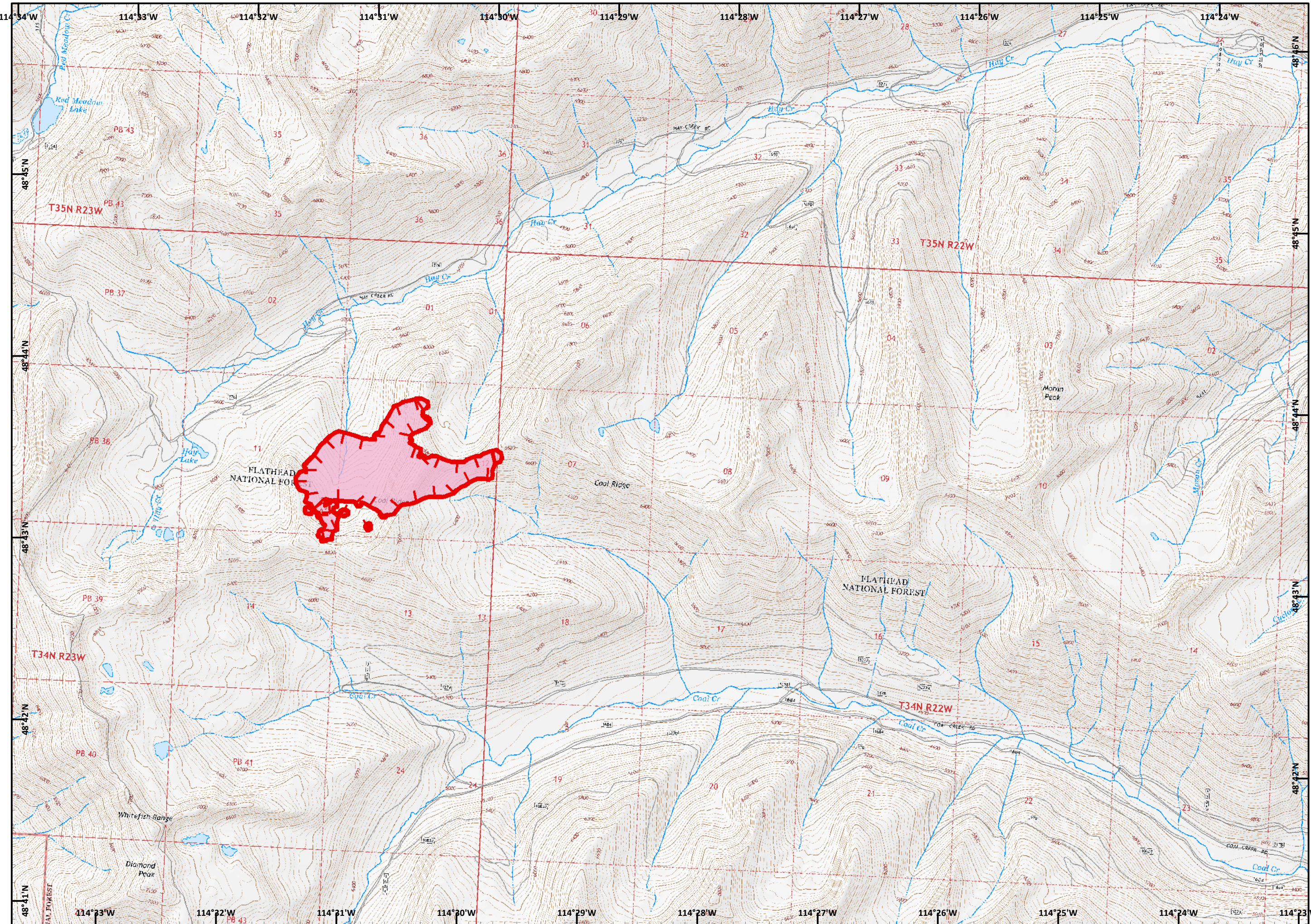
9/17/2018

280 acres
as of 9/2/2018
@ 0100 hrs

Page 2 of 9

IAP

-  Uncontrolled Fire Edge
-  Wildfire Daily Fire Perimeter
-  Roads



0 0.5 Miles



Coal Ridge

MT-FNF-377

9/17/2018

280 acres
as of 9/2/2018
@ 0100 hrs

Page 3 of 9

IAP

- Drop Point
- Helispot
- Ⓜ Internet Access
- 🏠 Lookout
- WX Mobile Weather Unit
- Ⓢ Staging Area

XXXX Completed Dozer Line

R - Road as Completed Line

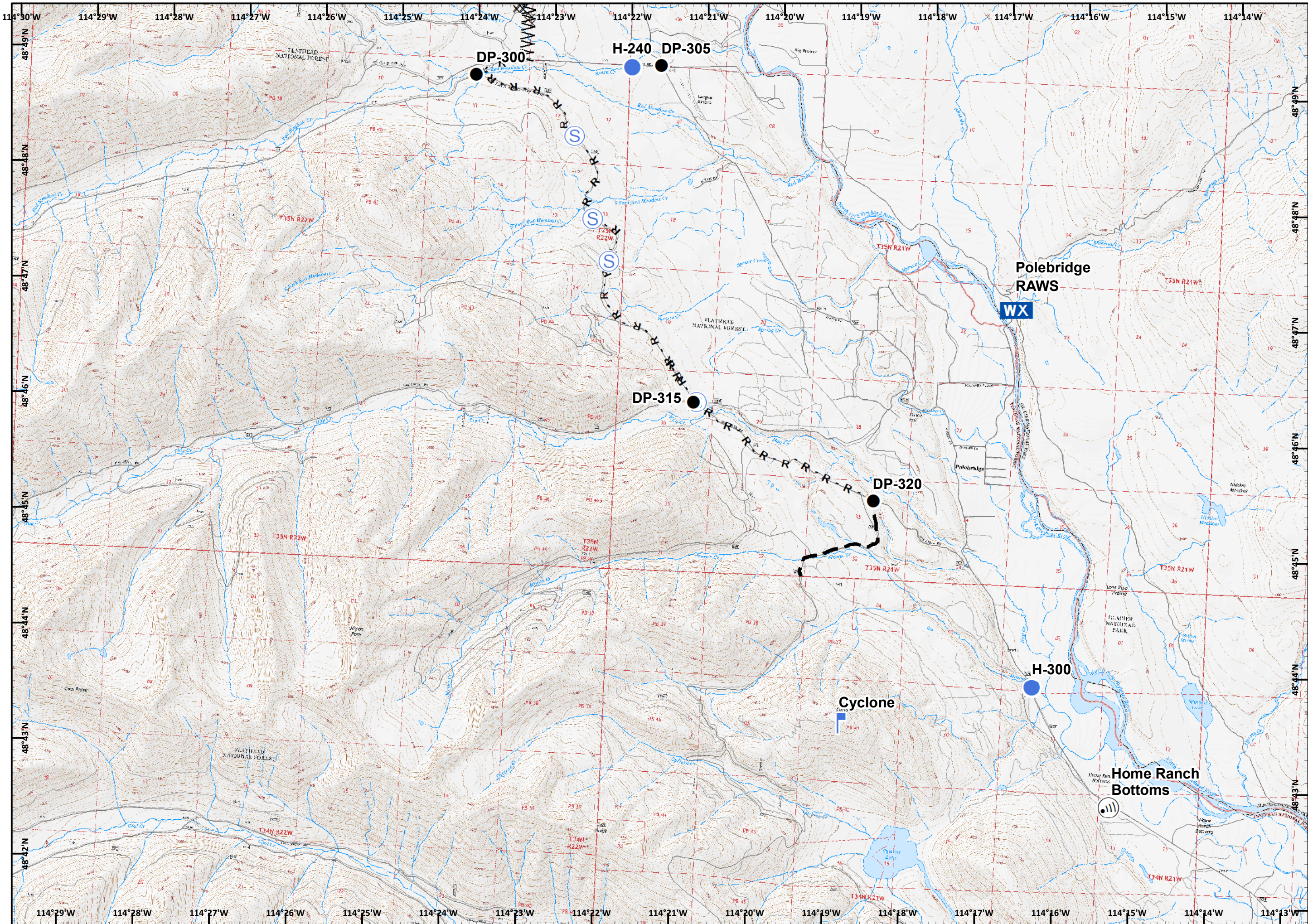
⌒ Line Break Completed

▬ Planned Fire Line

— Roads












0 0.5 1 Miles

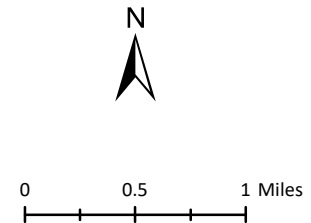


Howe Ridge

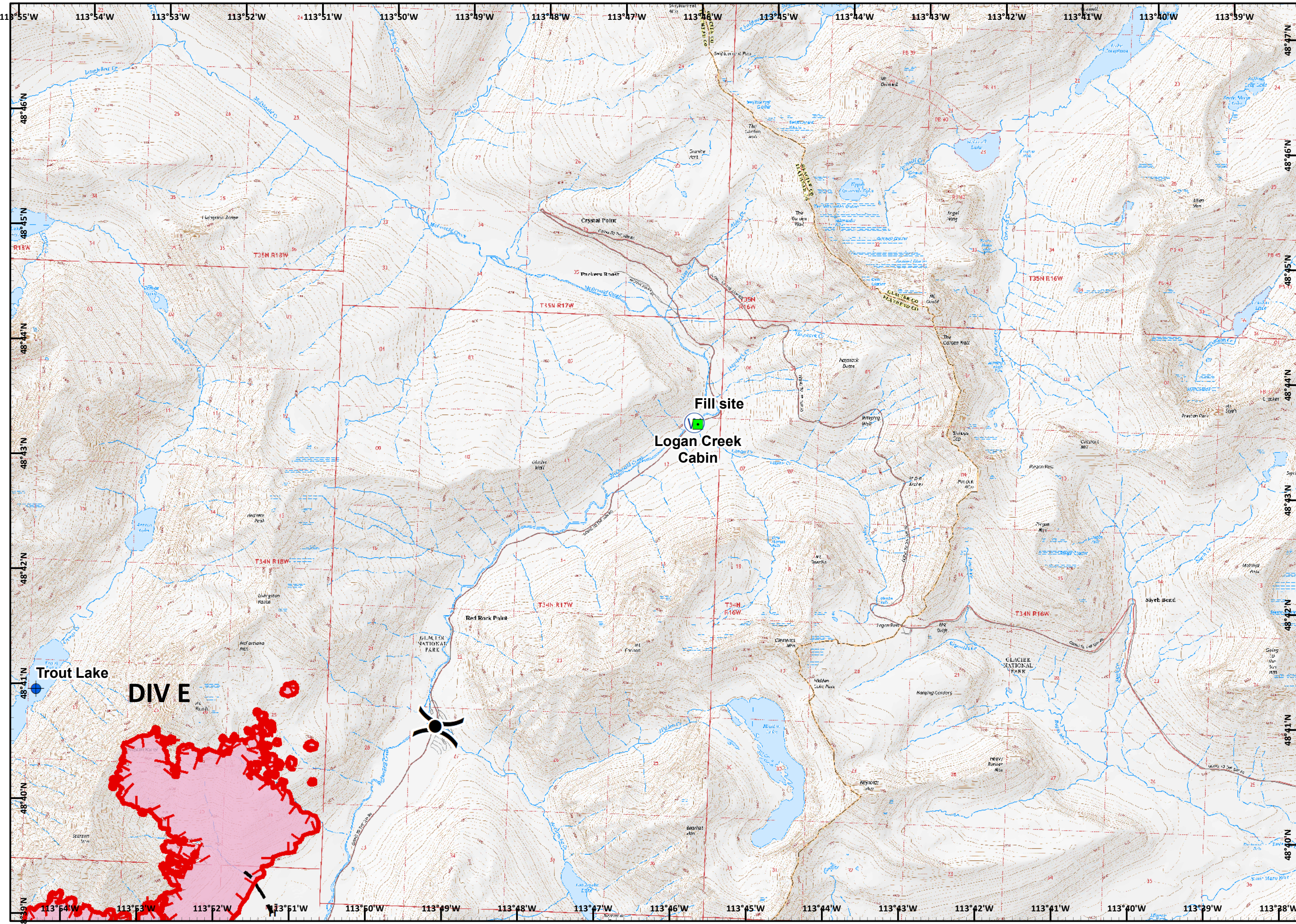
MT-GNP-369
9/17/2018
14,522 acres
as of 9/14/2018
@ 0030 hrs
Page 4 of 9

IAP

-  Dip Site
-  Drop Point
-  Landmark
-  Water Source
-  Uncontrolled Fire Edge
-  Completed Hand Line
-  Planned Fire Line
-  Wildfire Daily Fire Perimeter
-  Roads



Coordinate System: NAD 1983 UTM Zone 12N
Datum: North American 1983
Prepared by: mmlehr
9/16/2018 2023 hrs

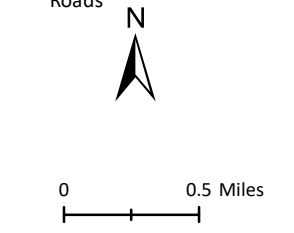


Howe Ridge

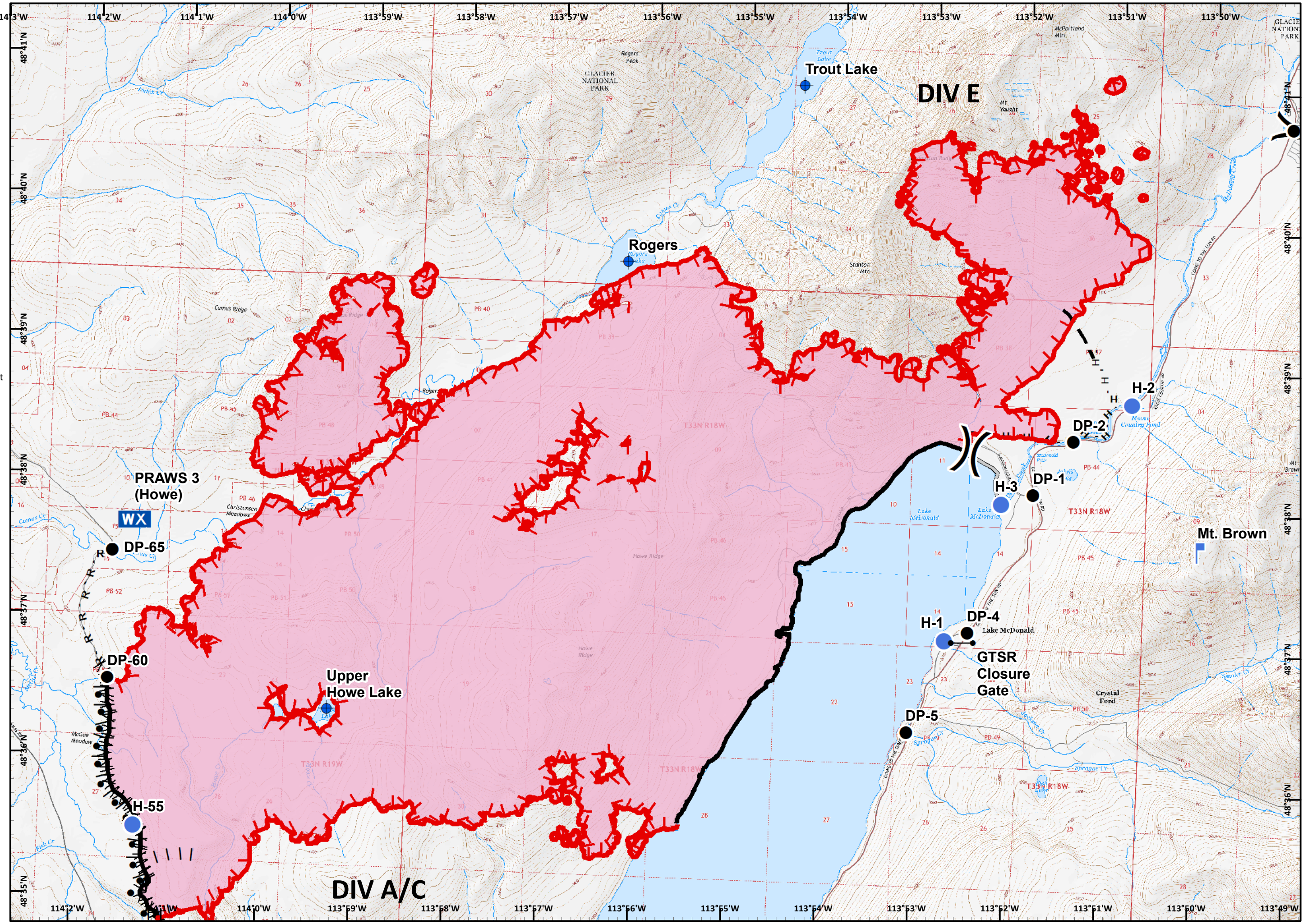
MT-GNP-369
9/17/2018
14,522 acres
as of 9/14/2018
@ 0030 hrs
Page 5 of 9

IAP

- Dip Site
- Drop Point
- Gate
- Helispot
- Lookout
- Mobile Weather Unit
- Division Break
- Uncontrolled Fire Edge
- Completed Line
- H - Completed Hand Line
- R - Road as Completed Line
- Access or Improved Road
- Line Break Completed
- Proposed Burnout
- Completed Burnout
- Planned Fire Line
- Wildfire Daily Fire Perimeter
- Roads



Coordinate System: NAD 1983 UTM Zone 12N
Datum: North American 1983
Prepared by: mmlehr
9/16/2018 2023 hrs




Howe Ridge

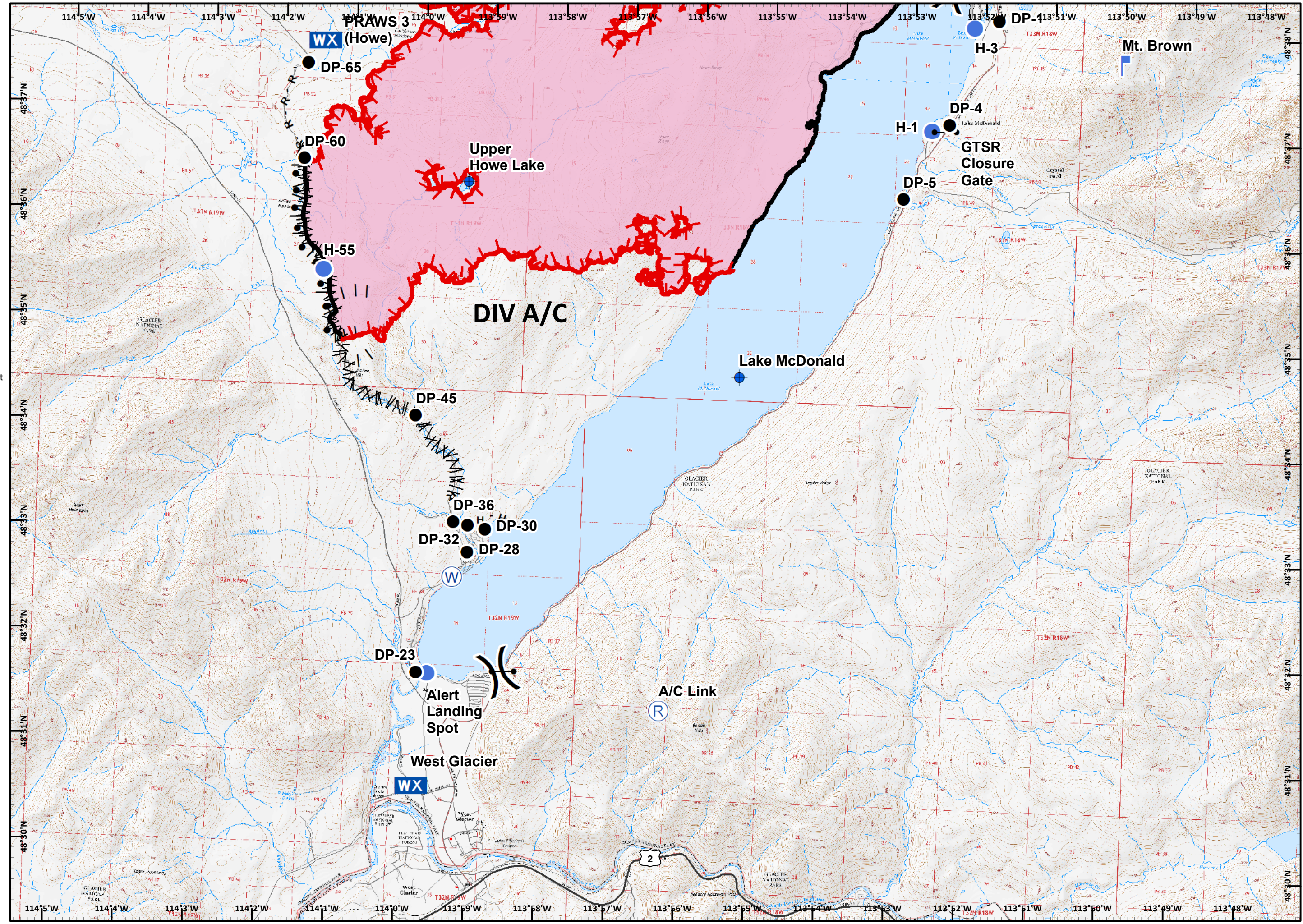
MT-GNP-369
9/17/2018
14,522 acres
as of 9/14/2018
@ 0030 hrs
Page 6 of 9

IAP

- Dip Site
- Drop Point
- Gate
- Helispot
- Lookout
- Mobile Weather Unit
- Repeater
- Water Source
- Division Break
- Uncontrolled Fire Edge
- Completed Line
- Completed Hand Line
- Road as Completed Line
- Access or Improved Road
- Line Break Completed
- Proposed Burnout
- Completed Burnout
- Wildfire Daily Fire Perimeter
- Highway
- Roads





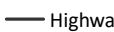
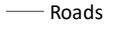
Coordinate System: NAD 1983 UTM Zone 12N
Datum: North American 1983
Prepared by: mmlehr
9/16/2018 2023 hrs

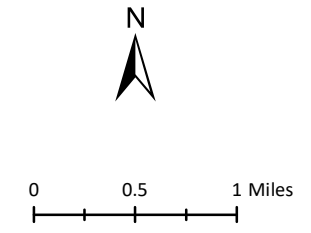


Howe Ridge

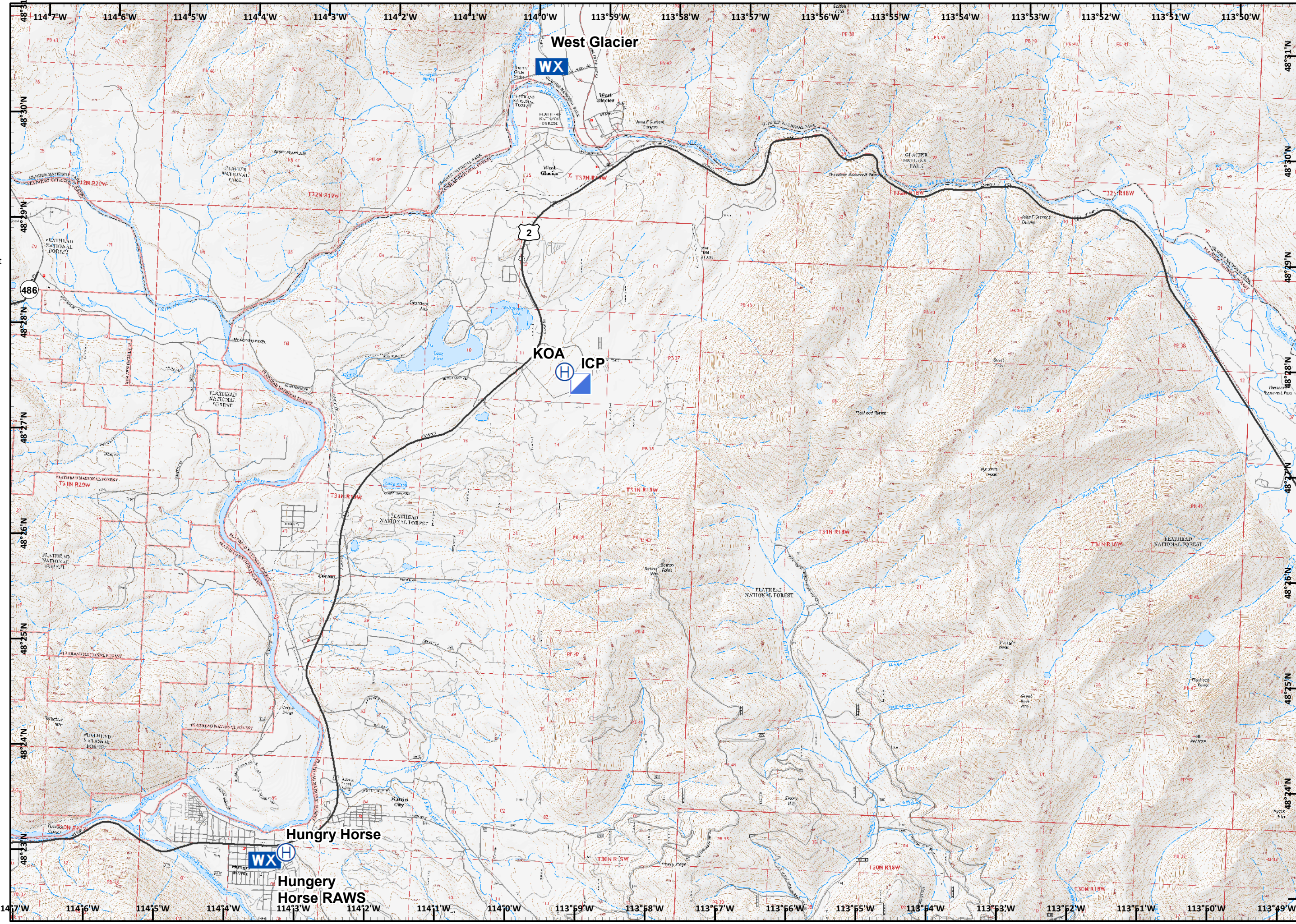
MT-GNP-369
9/17/2018
14,522 acres
as of 9/14/2018
@ 0030 hrs
Page 7 of 9

IAP

-  Helibase
-  Incident Command Post
-  Mobile Weather Unit
-  Highway
-  Roads



Coordinate System: NAD 1983 UTM Zone 12N
Datum: North American 1983
Prepared by: mmlehr
9/16/2018 2023 hrs



Paola Ridge


















MT-FNF-374

9/17/2018

1,111 acres
as of 9/13/2018
@ 1900 hrs

Page 8 of 9

IAP

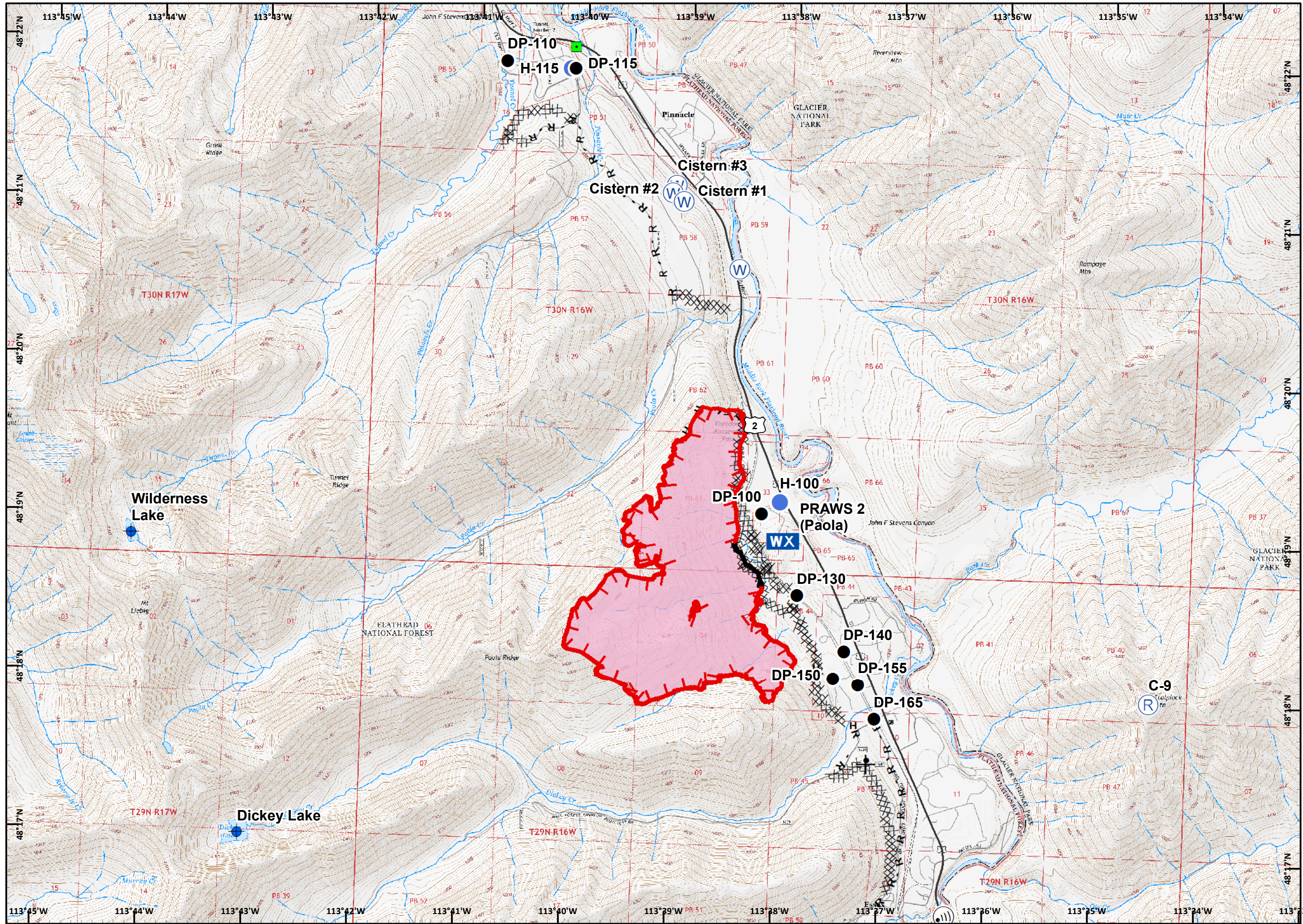
-  Dip Site
-  Drop Point
-  Helispot
-  Internet Access
-  Landmark
-  Mobile Weather Unit
-  Repeater
-  Water Source
-  Uncontrolled Fire Edge
-  Completed Line
-  Completed Dozer Line
-  Completed Hand Line
-  Road as Completed Line
-  Proposed Dozer Line
-  Wildfire Daily Fire Perimeter
-  Highway
-  Roads



0 0.5 Miles



Coordinate System: NAD 1983 UTM Zone 12N
Datum: North American 1983
Prepared by: mmlehr
9/16/2018 2023 hrs



Boundary

MT-GNP-473

9/17/2018

2911 acres
as of 9/12/2018
@ 0400 hrs

Page 9 of 9

IAP

-  Dip Site
-  Unimproved Landing Area
-  Helispot
-  Uncontrolled Fire Edge
-  Completed Line
-  Completed Hand Line
-  Wildfire Daily Fire Perimeter
-  Roads

