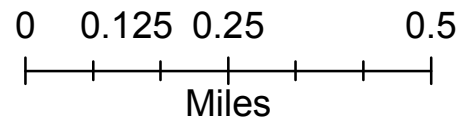



Juliet Infrared Map

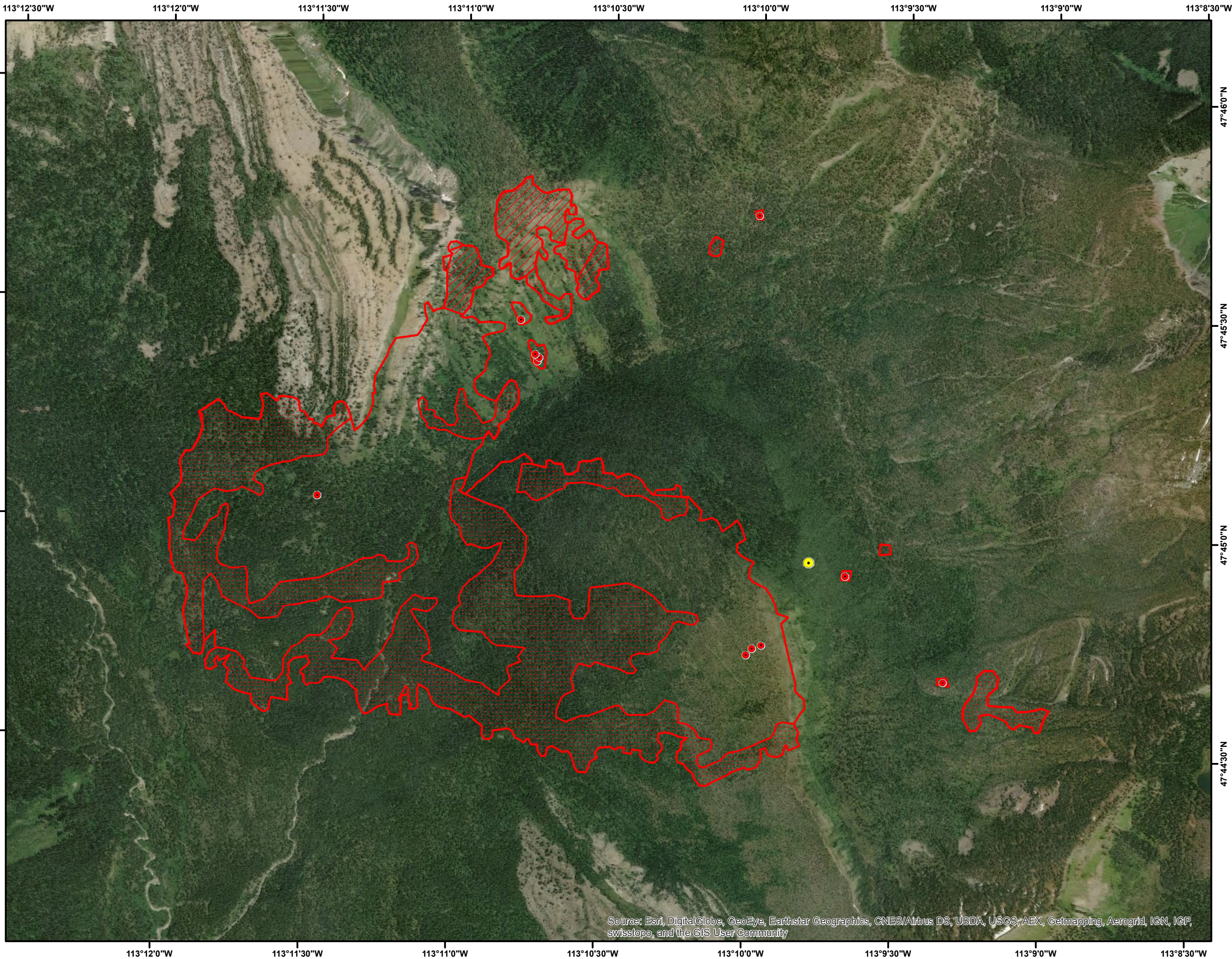
September 2, 2018



Legend

- Isolated Heat
- ▨ Scattered Heat
- ▧ Intense Heat
- Heat Perimeter
- Potential Heat

Juliet Fire
MT-FNF-000467
IR Flight: 9/2/18 0121 MDT
IR Acres: 824
NAD 83 - UTM Zone 12
IRIN: Tim Stauffer



Source: Esri, DigitalGlobe, GeoEye, Earthstar Geographics, CNES/Airbus DS, USDA, USGS, AEX, Getmapping, Aerogrid, IGN, IGP, swisstopo, and the GIS User Community