





115°53'W

115°53'W

# Lacey Meadows ID-CTS-000421 Infrared Heat Sources

1:4,189

-  Heat Perimeter
  -  Intense Heat Areas
  -  Scattered Heat Areas
  -  Isolated Heat Sources
- NAD 1983 UTM Zone 11N

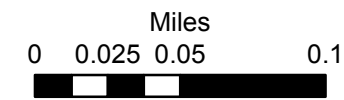



46°21'N

46°21'N



IR Interpreter: Brian Monroe  
 IR interpreted acres: 18  
 Date: 07/30/2018  
 Scan Date/Time: 07/29/18 2038 hrs



Source: Esri, DigitalGlobe, GeoEye, Earthstar Geographics, CNES/Airbus DS, USDA, USGS, AEX, Getmapping, Aerogrid, IGN, IGP, swisstopo, and the GIS User Community

115°53'W

115°53'W