



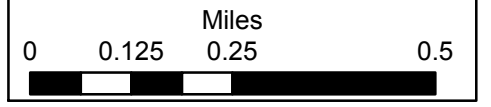


Lacey Meadows
 ID-CTS-000421
 Infrared Heat Sources
 1:15,000

 Heat Perimeter
 Intense Heat Areas
 Scattered Heat Areas
 Isolated Heat Sources
 NAD 1983 UTM Zone 11N



IR Interpreter: Brian Monroe
 IR interpreted acres: 18
 Date: 07/30/2018
 Scan Date/Time: 07/29/18 2038 hrs



Source: Esri, DigitalGlobe, GeoEye, Earthstar Geographics, CNES/Airbus DS, USDA, USGS, AEX, Getmapping, Aerogrid, IGN, IGP, swisstopo, and the GIS User Community