


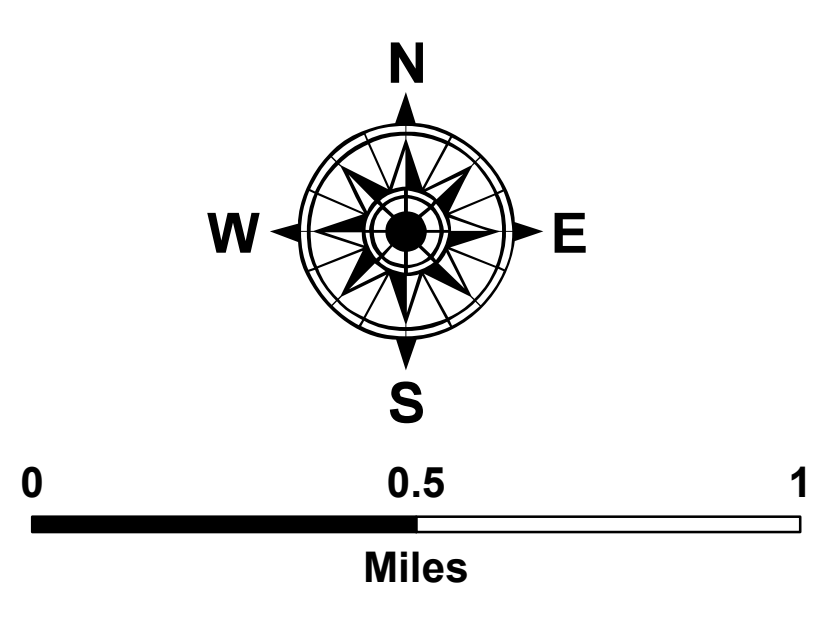


IMT 3 GIS
8/24/2018
1947 Hours
UTM Zone 12N

Monument Fire Progression

- Date**
-  8/19/2018 4,218 Acres
 -  8/15/2018 5,400 Acres
 -  8/13/2018 6,613 Acres



**PROGRESSION
MAP**
Monument Incident
MT-BDF-003284
August 24, 2018

