

113°8'W

113°6'W

113°4'W

**Infrared Map**  
**8/29/2018**  
**Moose Creek Fire**  
**MT-HLF-005076**




Imagery Date:  
 08/29/2018 0029hrs MDT  
 Interpreted Acres: 197  
 (Approximate Due to Clouds)


47°41'N

47°41'N

NAD83 UTM Zone 12



-  20180829\_0029\_MooseCreek\_HeatPerimeter
-  20180829\_0029\_MooseCreek\_ScatteredHeat
-  20180829\_0029\_MooseCreek\_IsolatedHeat



IRIN: Mark\_Grupe@nps.gov 8/29/2018 3:21:43 AM Juliet\_IR.MXD

113°8'W

113°6'W

113°4'W