

113°8'W

113°7'W

113°6'W

113°5'W

113°4'W

113°3'W

47°43'N

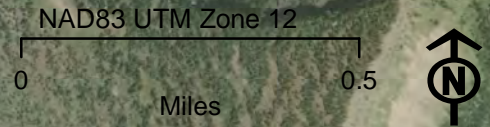
47°41'N





47°43'N

47°41'N


Infrared Map
8/30/2018
Moose Creek Fire
MT-HLF-005076

Imagery Date:
08/29/2018 2328hrs MDT
Interpreted Acres: 207



-  20180829_2328_MooseCreek_HeatPerimeter
-  20180829_2328_MooseCreek_IntenseHeat
-  20180829_2328_MooseCreek_ScatteredHeat
-  20180829_2328_MooseCreek_IsolatedHeat

IRIN: Mark_Grupe@nps.gov 8/30/2018 12:14:42 AM Juliet_MooseCreek_IR.MXD



47°41'N

113°8'W

113°7'W

113°6'W

113°5'W

113°4'W

113°3'W