





Paola Ridge
MT-FNF-000374
Infrared Heat Sources
Imagery time: 2249 MDT 8/13/2018
Interpreted size: 220 acres
Infrared Interpreter: Lindsey Kiesz



-  Isolated Heat Source
-  Scattered Heat
-  Intense Heat
-  Heat Perimeter

Source: Esri, DigitalGlobe, GeoEye, Earthstar Geographics, CNES/Airbus DS, USDA, USGS, Aero

113°40'30"W 113°40'0"W 113°39'30"W 113°39'0"W 113°38'30"W

48°19'0"N
48°18'30"N
48°18'0"N