



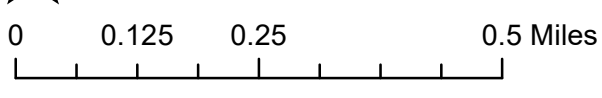
	Isolated Heat Sources
	Heat Perimeter
	Intense Heat
	Scattered Heat

Source: Esri, DigitalGlobe, GeoEye, Earthstar Geographics, CNES/Airbus DS, USDA, USGS, AeroGRID, IGN, and the GIS User Community

N



0 0.125 0.25 0.5 Miles



NAD 1983 UTM Zone 12 N
Map Published by Brian Mitchell

Paola Ridge
MT-FNF-000374
 Phoenix Sensor Heat Detection
 August 31, 2018 at 2311 Hours
 768 Acres

