

Paola Ridge














MT-FNF-000374

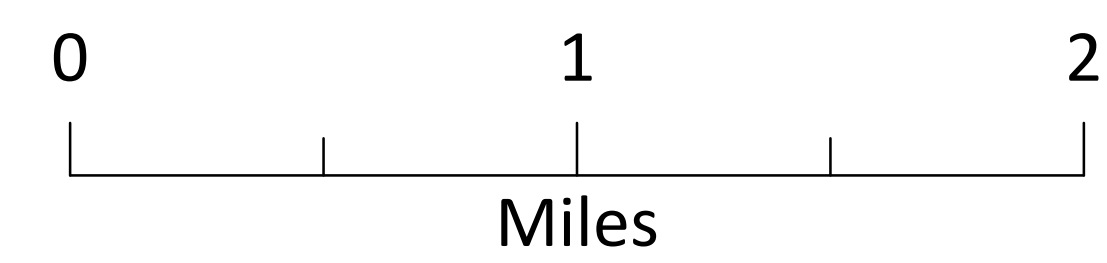

8/17/2018 Day

Approx 343 acres

8/15/2018 @2227

Briefing

-  Fire Origin
-  Mapped Structures
-  Uncontrolled Fire Edge
-  Primary Roads
-  Roads
-  Trails
-  Mapped Railway Line
-  Streams
-  Wildfire Daily Fire Perimeter
-  Waterbody
-  FOREST SERVICE
-  NATIONAL PARK SERVICE
-  PRIVATE



Coordinate System: NAD 1983 UTM Zone 12N
Datum: North American 1983
Prepared by: Admin
8/16/2018 22:11 hrs

