






















Paola Ridge Fire

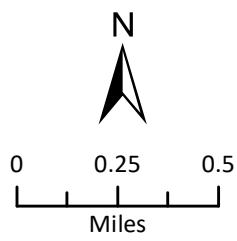
MT-FNF-000374

8/17/2018 Day

Approx 343 acres
8/15 2227hrs

Strategic Operations

-  Fire Origin
-  Repeater
-  Structures
-  Uncontrolled Fire Edge
-  Wildfire Daily Fire Perimeter
-  Road Closed to Motorized Use
-  Road Open Yearlong to Motorized Use
-  Road Seasonally Open to Motorized Use
-  Closed to Motorized Use
-  Non-Forest Service Trails
-  Roads
-  Trails
-  Railroad
-  Fire Perimeter
- FSPro 7 Day Probability**
-  <0.2%
-  0.2-4.9%
-  5-19%
-  20-39%
-  40-59%
-  60-79%
-  80-100%



Coordinate System: NAD 1983 UTM Zone 12N
Datum: North American 1983
Prepared by: KGaiz
8/16/2018 2328 hrs

