


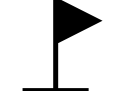





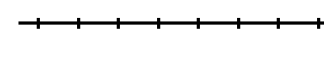







Paola Ridge

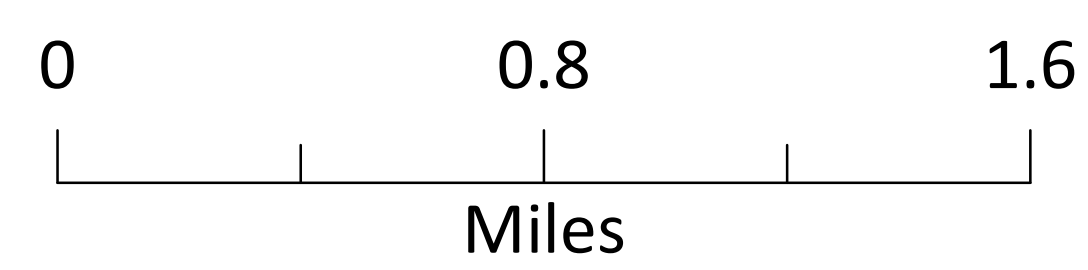
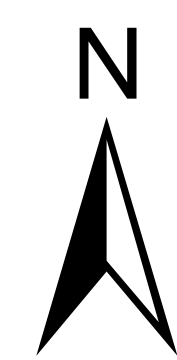
MT-FNF-000374

8/18/2018 Day

Approx 393 acres
8/17/2018 @1700

Briefing

-  Repeater
-  Value at Risk
-  Mapped Structures
-  Uncontrolled Fire Edge
-  Primary Roads
-  Roads
-  Trails
-  Mapped Railway Line
-  Streams
-  Wildfire Daily Fire Perimeter
-  Evacuation Area
-  Waterbody
-  FOREST SERVICE
-  NATIONAL PARK SERVICE
-  PRIVATE



Coordinate System: NAD 1983 UTM Zone 12N
Datum: North American 1983
Prepared by: swami
8/17/2018 1917 hrs

