









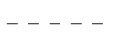
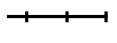





Paola Ridge
MT-FNF-000374
8/18/2018 Day

Approx 393 acres
8/17 1500hrs

OPS

Legend

-  Repeater
-  Value at Risk
-  Uncontrolled Fire Edge
-  Completed Line
-  Completed Hand Line
-  Wildfire Daily Fire Perimeter
-  Flathead_FSTopo_Boundaries
-  Mapped Structures
-  Towns2013
-  PrimaryRoads
-  Roads
-  Trails
-  Mapped Railway Line
-  LakeWaterbody
-  Streams

