












# Paola Ridge

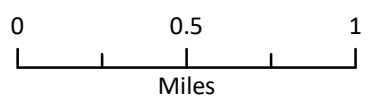
MT-FNF-000374

8/22/2018 Day

Approx 566 acres (IR)  
8/20 2059 Hrs

## OPS

-  Dip Site
-  Drop Point
-  Helispot
-  Pump
-  Repeater
-  Water Source
-  Value at Risk
-  Structures
-  Uncontrolled Fire Edge
-  Completed Dozer Line
-  Completed Hand Line



Coordinate System: NAD 1983 UTM Zone 12N  
Datum: North American 1983  
Prepared by: mgreenup  
8/22/2018 0007 hrs