







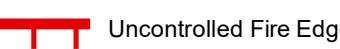
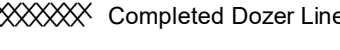
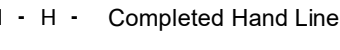
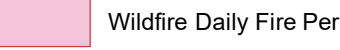
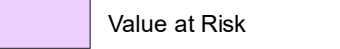
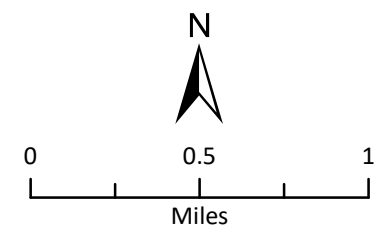


Paola Ridge
 MT-FNF-000374
 8/22/2018 Day

Approx 566 acres (IR)
 8/20 2059 Hrs

OPS

-  Dip Site
-  Drop Point
-  Helispot
-  Pump
-  Repeater
-  Water Source
-  Value at Risk
-  Structures
-  Uncontrolled Fire Edge
-  Completed Dozer Line
-  Completed Hand Line
-  Wildfire Daily Fire Perimeter
-  Value at Risk



Coordinate System: NAD 1983 UTM Zone 12N
 Datum: North American 1983
 Prepared by: mgreenup
 8/21/2018 2118 hrs

