

# Paola Ridge








MT-FNF-000374

8/23/2018 Day

Approx 578 acres

8/22 0142 Hrs

## Dickey Creek Structures

-  Structures
-  Drop Point
-  Pump
-  Uncontrolled Fire Edge
-  Completed Dozer Line
-  Completed Hand Line
-  Wildfire Daily Fire Perimeter

