

# Howe Ridge

MT-GNP-369

Approx 10,323 acres

8/22 0136hrs

# Paola Ridge










MT-FNF-374

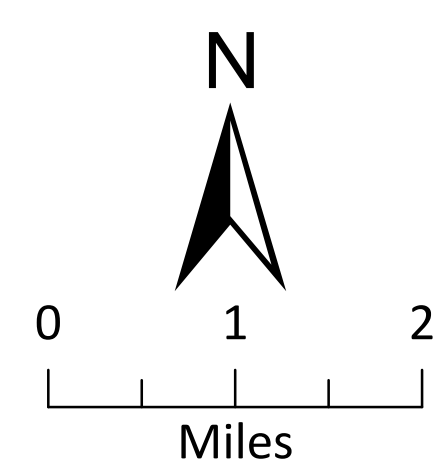
Approx 578 acres

8/22 0142hrs

## Public Information

8/23/18 day

-  Wildfire Daily Fire Perimeter
-  Bureau of Indian Affairs
-  Forest Service
-  National Park Service
-  Other
-  Private
-  State
-  Streets
-  River



Datum: North American 1983  
Prepared by: Admin  
8/23/2018 00:36 hrs