

**Paola Ridge**








MT-FNF-000374

8/24/2018 Day

Approx 598 acres

8/22 2129 Hrs

**Dickey Creek Structures**

-  Structures
-  Drop Point
-  Pump
-  Uncontrolled Fire Edge
-  Completed Dozer Line
-  Completed Hand Line
-  Wildfire Daily Fire Perimeter

