

# Paola Ridge









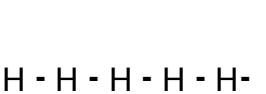

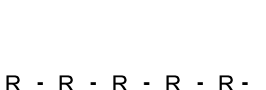






MT-FNF-000374

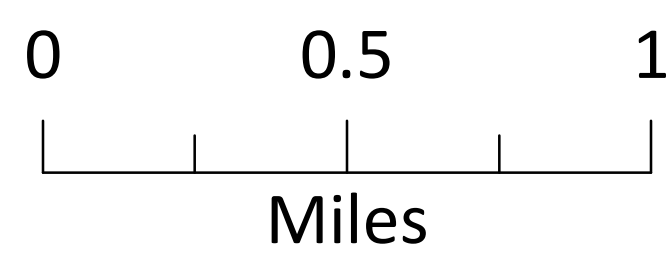
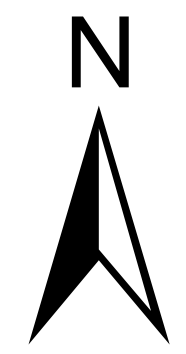
8/24/2018 Day

Approx 598 acres (IR)

8/22 @2129

## Briefing

-  Dip Site
-  Drop Point
-  Helispot
-  Pump
-  Repeater
-  Water Source
-  Value at Risk
-  Uncontrolled Fire Edge
-  Completed Hand Line
-  Completed Dozer Line
-  Road as Completed Line
-  Wildfire Daily Fire Perimeter
-  Value at Risk
-  Forest Service
-  National Park Service
-  Other
-  Private



Coordinate System: NAD 1983 UTM Zone 12N  
Datum: North American 1983  
Prepared by: mgreeneup  
8/23/2018 11:11 hrs

