

Paola Ridge

MT-FNF-000374

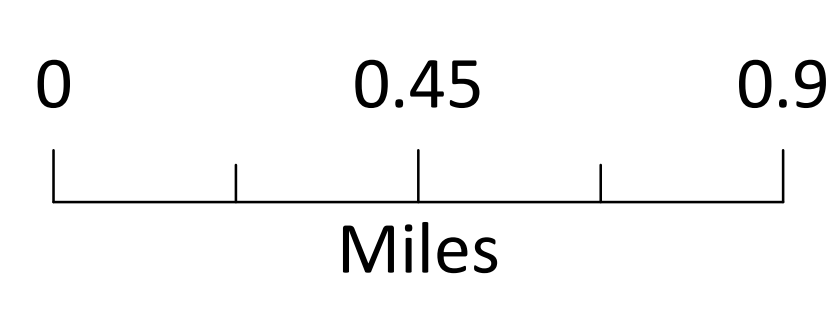

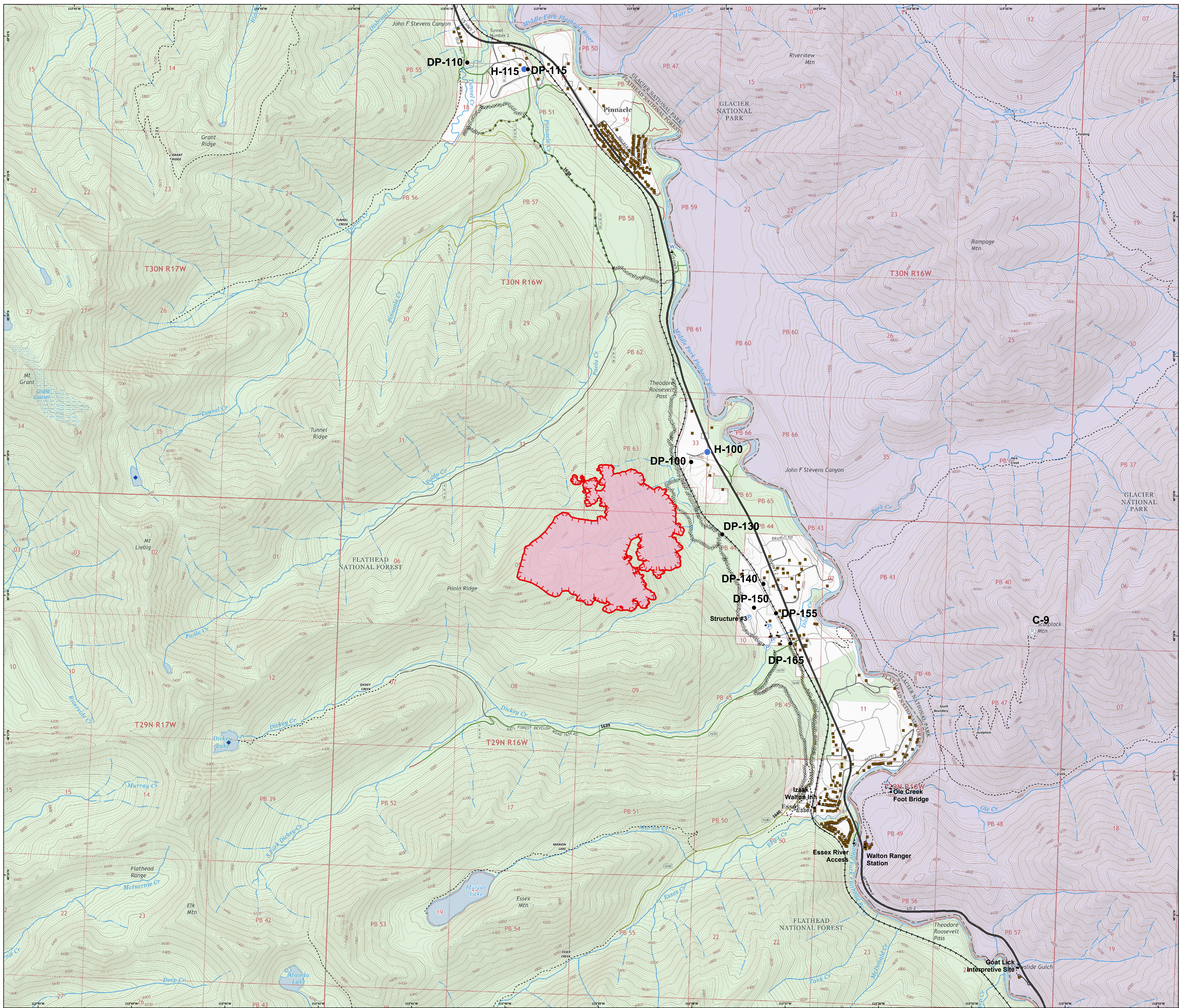
8/24/2018 Day

598 acres

08/22 2129 hrs

Structure Protection

- Structure
- Dip Site
- Drop Point
- Helispot
- Pump
- Repeater
- Water Source
- Value at Risk
- Uncontrolled Fire Edge
- Completed Dozer Line
- Completed Hand Line
- Road as Completed Line
- Wildfire Daily Fire Perimeter
- Value at Risk
- Forest Service
- National Park Service
- Other
- Private



Coordinate System: NAD 1983 UTM Zone 12N
Datum: North American 1983
Prepared by: mgreeneup
8/23/2018 16:33 hrs