

Paola Ridge

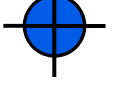






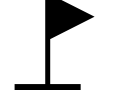




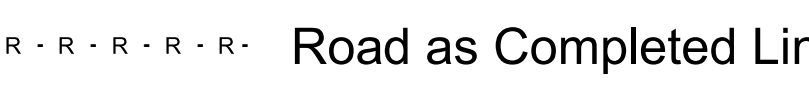






MT-FNF-000374

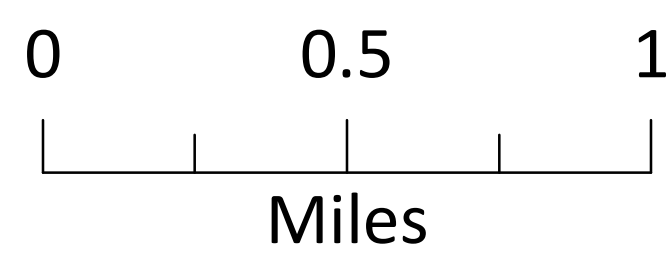

8/25/2018 Day

Approx 645 acres (IR)

8/24 @0135

Briefing

-  Dip Site
-  Drop Point
-  Helispot
-  Mobile Weather Unit
-  Pump
-  Repeater
-  Water Source
-  Value at Risk
-  Other
-  Uncontrolled Fire Edge
-  Completed Hand Line
-  Completed Dozer Line
-  Road as Completed Line
-  Wildfire Daily Fire Perimeter
-  Value at Risk
-  Forest Service
-  National Park Service
-  Other
-  Private



Coordinate System: NAD 1983 UTM Zone 12N
Datum: North American 1983
Prepared by: Admin
8/24/2018 2:55 hrs

