
















Paola Ridge

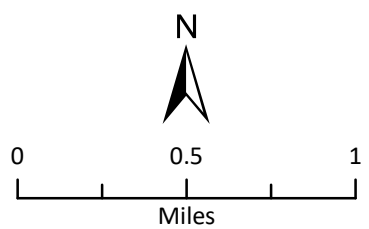
MT-FNF-000374

8/26/2018 Day

Approx 712 acres (IR)
8/24 2216Hrs

OPS

-  Structures
-  Dip Site
-  Drop Point
-  Helispot
-  Mobile Weather Unit
-  Pump
-  Repeater
-  Water Source
-  Value at Risk
-  Other
-  Uncontrolled Fire Edge
-  Completed Dozer Line
-  Completed Hand Line
-  Road as Completed Line
-  Value at Risk



Coordinate System: NAD 1983 UTM Zone 12N
Datum: North American 1983
Prepared by: mgreenup
8/25/2018 2304 hrs