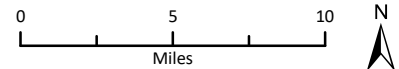











8/26/2018 Day

Public Information Map



HOWE RIDGE (MT-GNP-369) 12,420 acres as of 08/24/18 @ 2222 hrs
 COAL RIDGE (MT-FNF-377) 280 acres as of 08/24/18 @ 2233 hrs
 PAOLA RIDGE (MT-FNF-374) 712 acres as of 08/24/18 @ 2216 hrs
 WHALE BUTTE (MT-FNF-384) 489 acres as of 08/24/18 @ 2233 hrs

- | | | | |
|---|-------------------------------|---|---------|
|  | Wildfire Daily Fire Perimeter |  | Other |
|  | Bureau of Indian Affairs |  | Private |
|  | Forest Service |  | State |
|  | National Park Service |  | River |
| | |  | Streets |

Coordinate System: NAD 1983 UTM Zone 12N
 Datum: North American 1983
 Prepared by: mgrgreenup
 8/25/2018 1139 hrs

