

# Paola Ridge

MT-FNF-000374

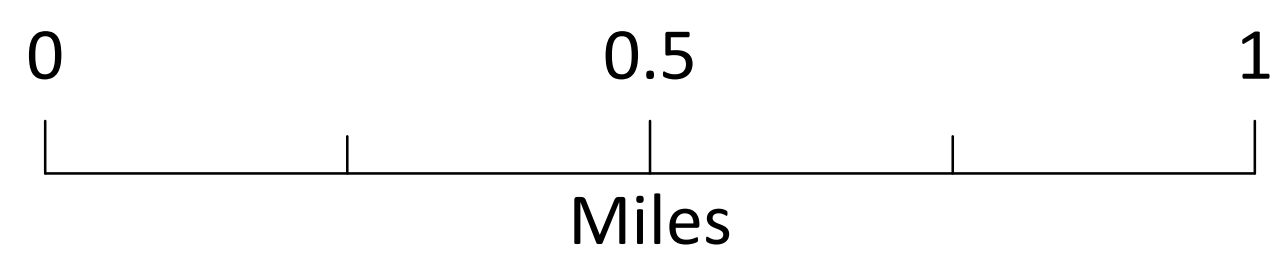

8/26/2018

Approx 712 acres

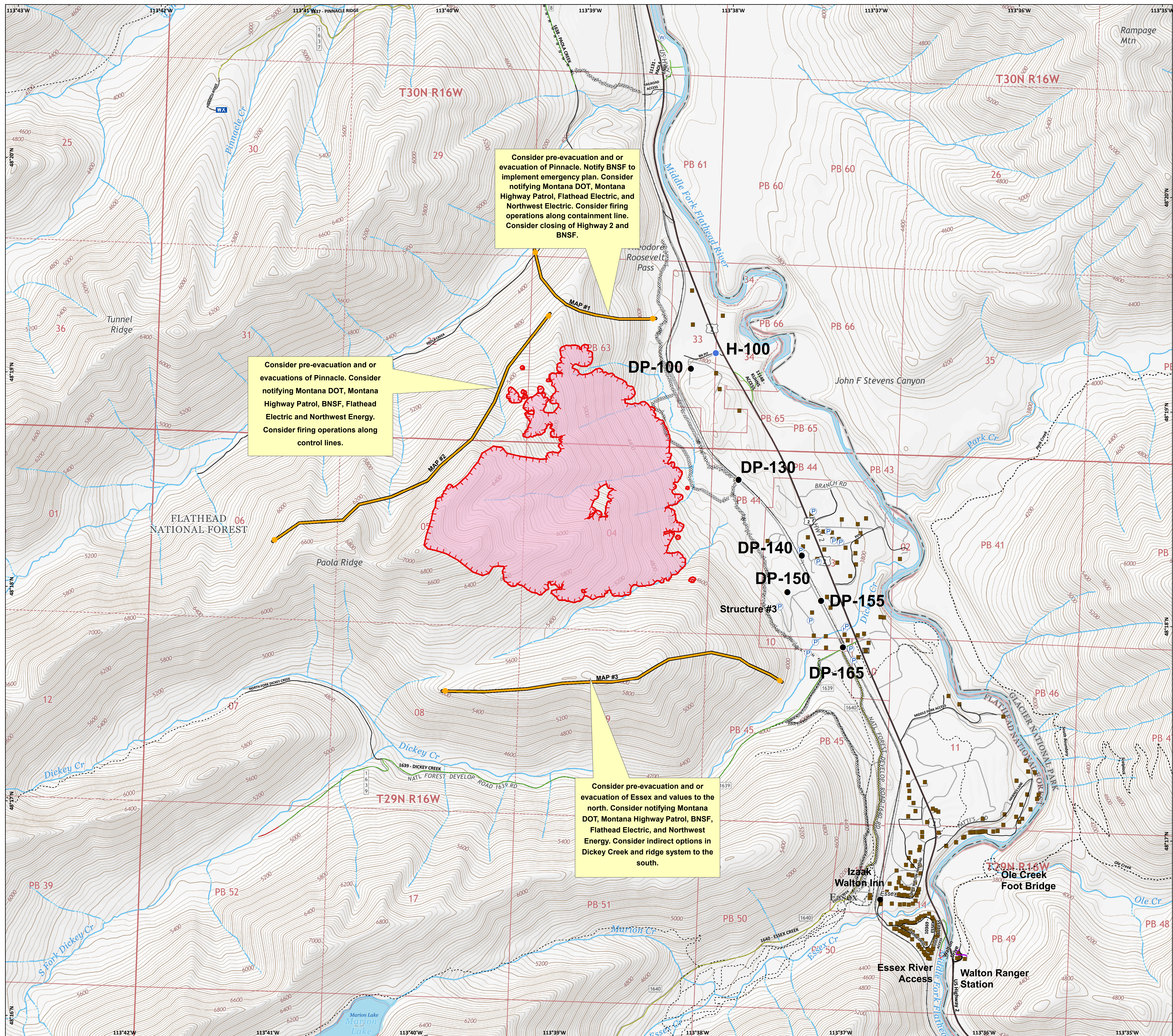
8/24/18 2216 hrs

## Strategic OPS

- Drop Point
- Helispot
- WX Mobile Weather Unit
- P Pump
- W Water Source
- Towns2013
- Structures
- Uncontrolled Fire Edge
- Completed Dozer Line
- Completed Hand Line
- Road as Completed Line
- Management Action Point
- Wildfire Daily Fire Perimeter
- US Highway
- Road Closed to Motorized
- Road Open Yearlong to Motorized
- Road Seasonal to Motorized
- Admin Road
- Primary Road
- Secondary Road
- Other Road
- FNF Trail
- GNP Trail
- FNF Historical Roads
- FNF Railroad
- GNP Railroad
- Waterbody
- Streams



Coordinate System: NAD 1983 UTM Zone 12N  
Datum: North American 1983  
Prepared by: swemil  
8/25/2018 1359 hrs



Consider pre-evacuation and or evacuation of Pinnacle. Notify BNSF to implement emergency plan. Consider notifying Montana DOT, Montana Highway Patrol, Flathead Electric, and Northwest Electric. Consider firing operations along containment line. Consider closing of Highway 2 and BNSF.

Consider pre-evacuation and or evacuations of Pinnacle. Consider notifying Montana DOT, Montana Highway Patrol, BNSF, Flathead Electric and Northwest Energy. Consider firing operations along control lines.

Consider pre-evacuation and or evacuation of Essex and values to the north. Consider notifying Montana DOT, Montana Highway Patrol, BNSF, Flathead Electric, and Northwest Energy. Consider indirect options in Dickey Creek and ridge system to the south.