

# Paola Ridge

MT-FNF-000374

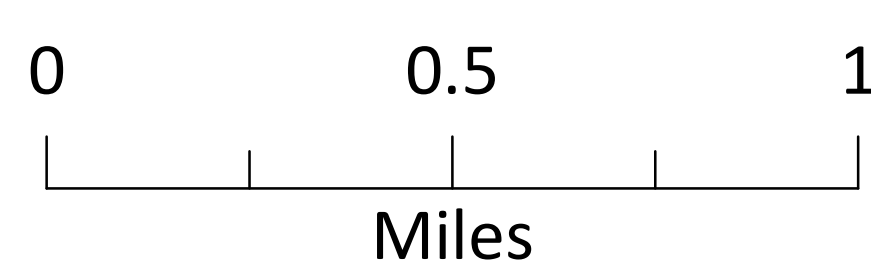

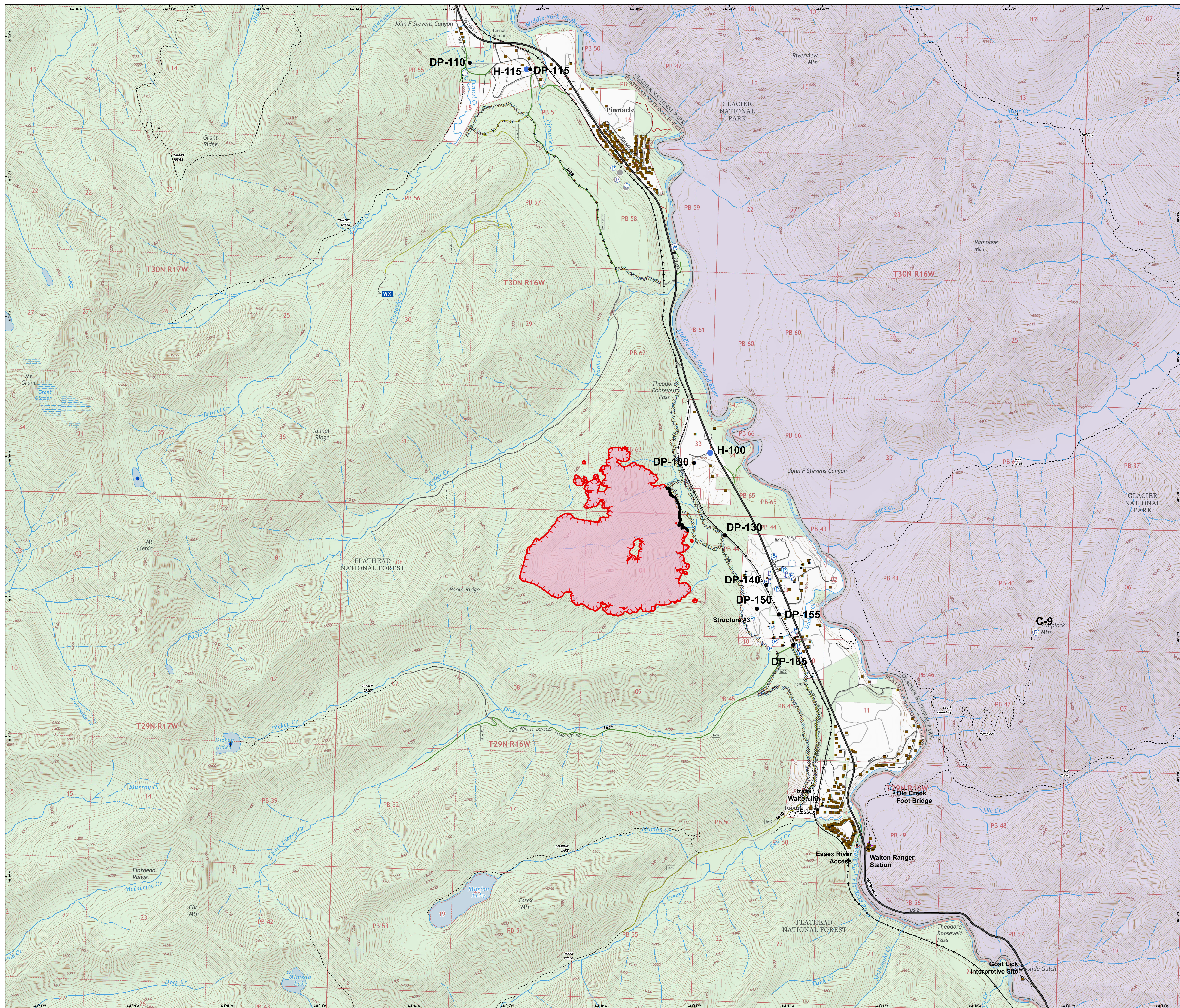
8/27/2018 Day

712 acres

08/24 2216 hrs

## Structure Protection

- Structure
- Dip Site
- Drop Point
- Helispot
- Mobile Weather Unit
- Pump
- Repeater
- Water Source
- Water Tank
- Value at Risk
- Other
- Uncontrolled Fire Edge
- Completed Line
- Completed Dozer Line
- Completed Hand Line
- Road as Completed Line
- Wildfire Daily Fire Perimeter
- Value at Risk
- Forest Service
- National Park Service
- Other
- Private



Coordinate System: NAD 1983 UTM Zone 12N  
Datum: North American 1983  
Prepared by: Admin  
8/26/2018 2251 hrs