
















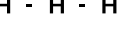


# Paola Ridge

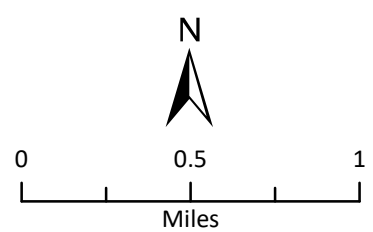
MT-FNF-000374

8/29/2018 Day

Approx 712 acres (IR)  
8/24 2216Hrs

## OPS

-  Structures
-  Dip Site
-  Drop Point
-  Helispot
-  Mobile Weather Unit
-  Pump
-  Repeater
-  Water Source
-  Water Tank
-  Value at Risk
-  Other
-  Uncontrolled Fire Edge
-  Completed Line
-  Completed Dozer Line
-  H - H - H Completed Hand Line
-  R - R - R Road as Completed Line
-  Wildfire Daily Fire Perimeter
-  Value at Risk



Coordinate System: NAD 1983 UTM Zone 12N  
Datum: North American 1983  
Prepared by: Admin  
8/28/2018 0959 hrs

