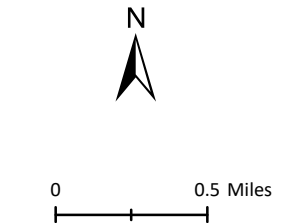


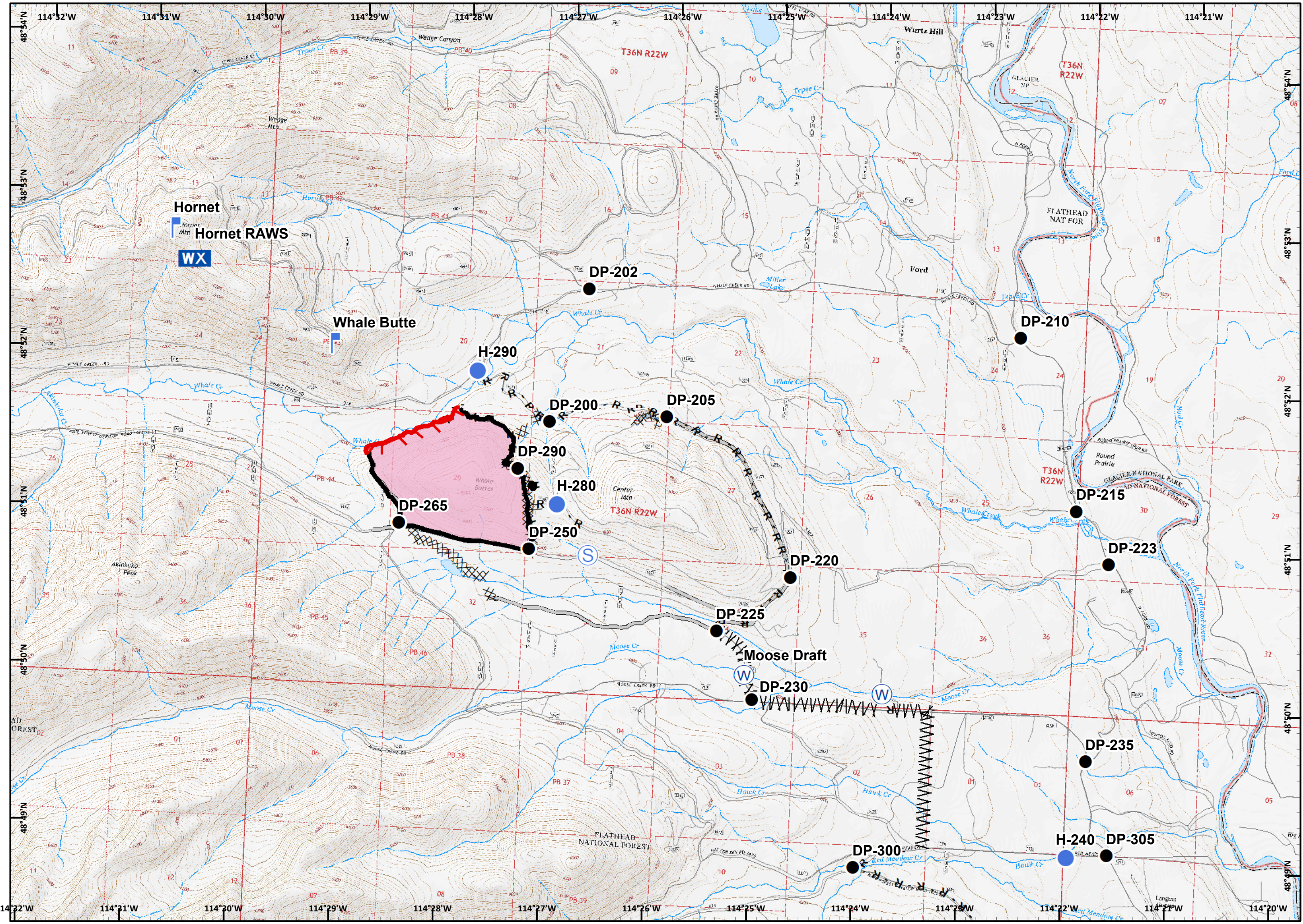
# Whale Butte

MT-FNF-384  
9/6/2018  
515 acres  
as of 9/2/2018  
@ 0100 hrs  
Page 1 of 8

- ## IAP
- Drop Point
  - Helispot
  - ▭ Lookout
  - WX Mobile Weather Unit
  - Ⓢ Staging Area
  - Ⓜ Water Source
  - ▬ Uncontrolled Fire Edge
  - ▬ Completed Line
  - XXXX Completed Dozer Line
  - H - Completed Hand Line
  - R - Road as Completed Line
  - ▬ Access or Improved Road
  - ▬ Line Break Completed
  - ▭ Wildfire Daily Fire Perimeter
  - ▬ Roads



Coordinate System: NAD 1983 UTM Zone 12N  
Datum: North American 1983  
Prepared by: Admin  
9/5/2018 2010 hrs





# Coal Ridge





MT-FNF-377

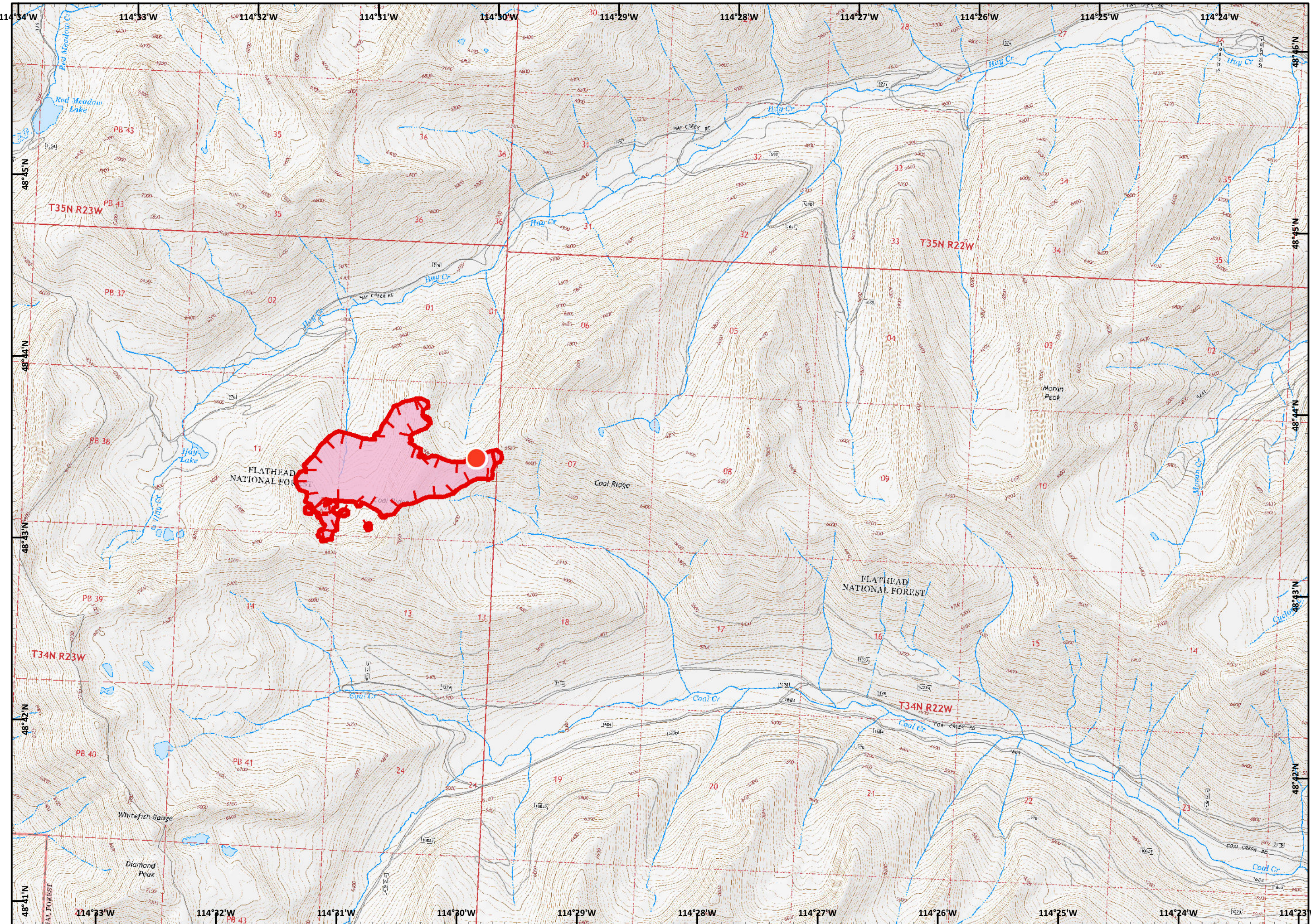
9/6/2018

280 acres  
as of 9/2/2018  
@ 0100 hrs

Page 2 of 8

## IAP

-  Hot Spot
-  Uncontrolled Fire Edge
-  Wildfire Daily Fire Perimeter
-  Roads



0 0.5 Miles





# Coal Ridge

MT-FNF-377

9/6/2018

280 acres  
as of 9/2/2018  
@ 0100 hrs

Page 3 of 8

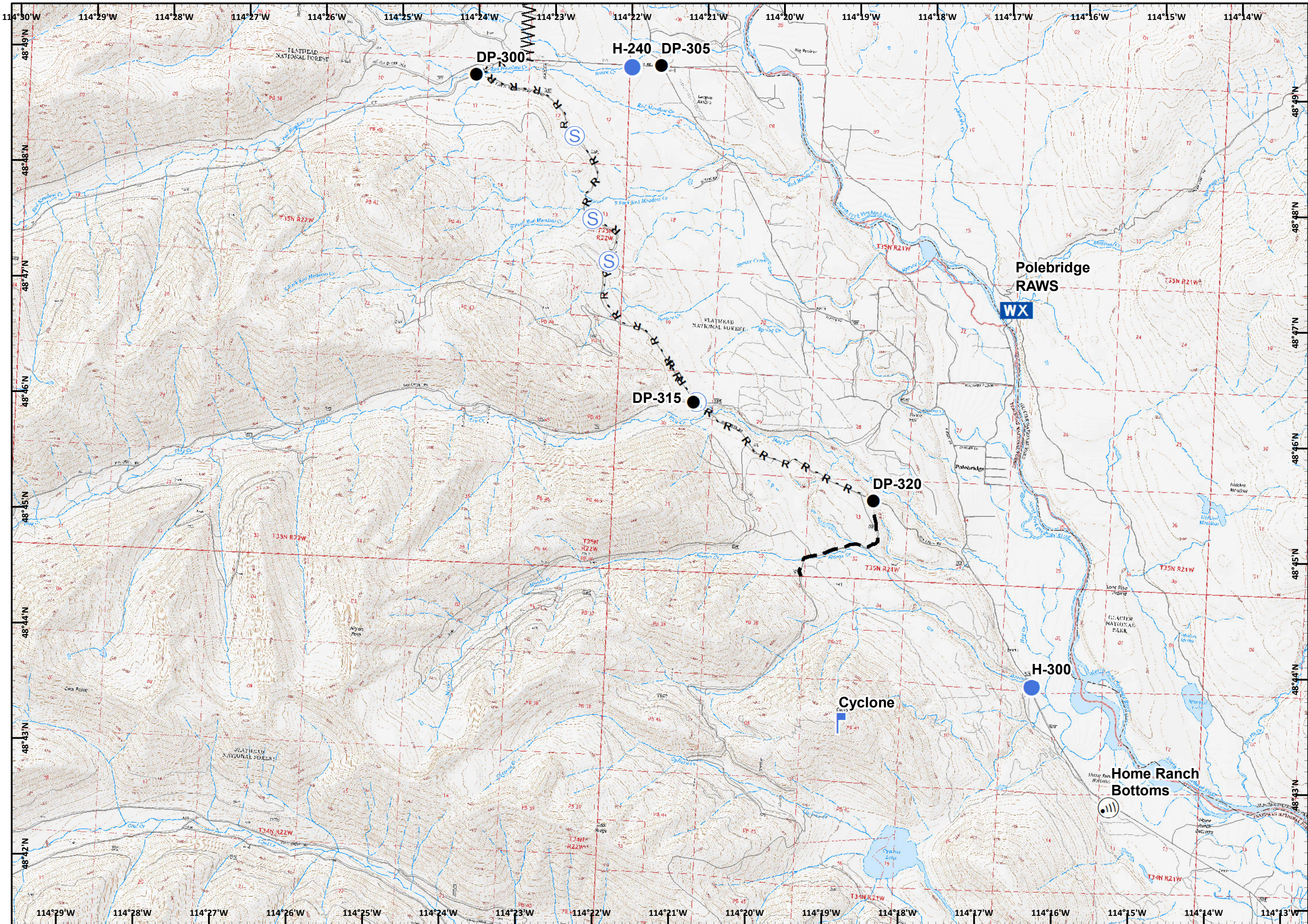
## IAP

- Drop Point
- Helispot
- Ⓢ Internet Access
- 🏠 Lookout
- WX Mobile Weather Unit
- Ⓢ Staging Area

- R - Road as Completed Line
- Line Break Completed
- Planned Fire Line
- Roads



0 0.5 1 Miles





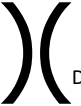







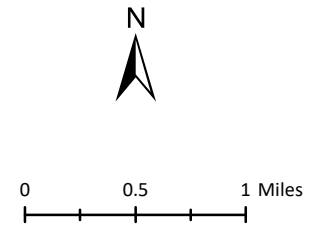


# Howe Ridge

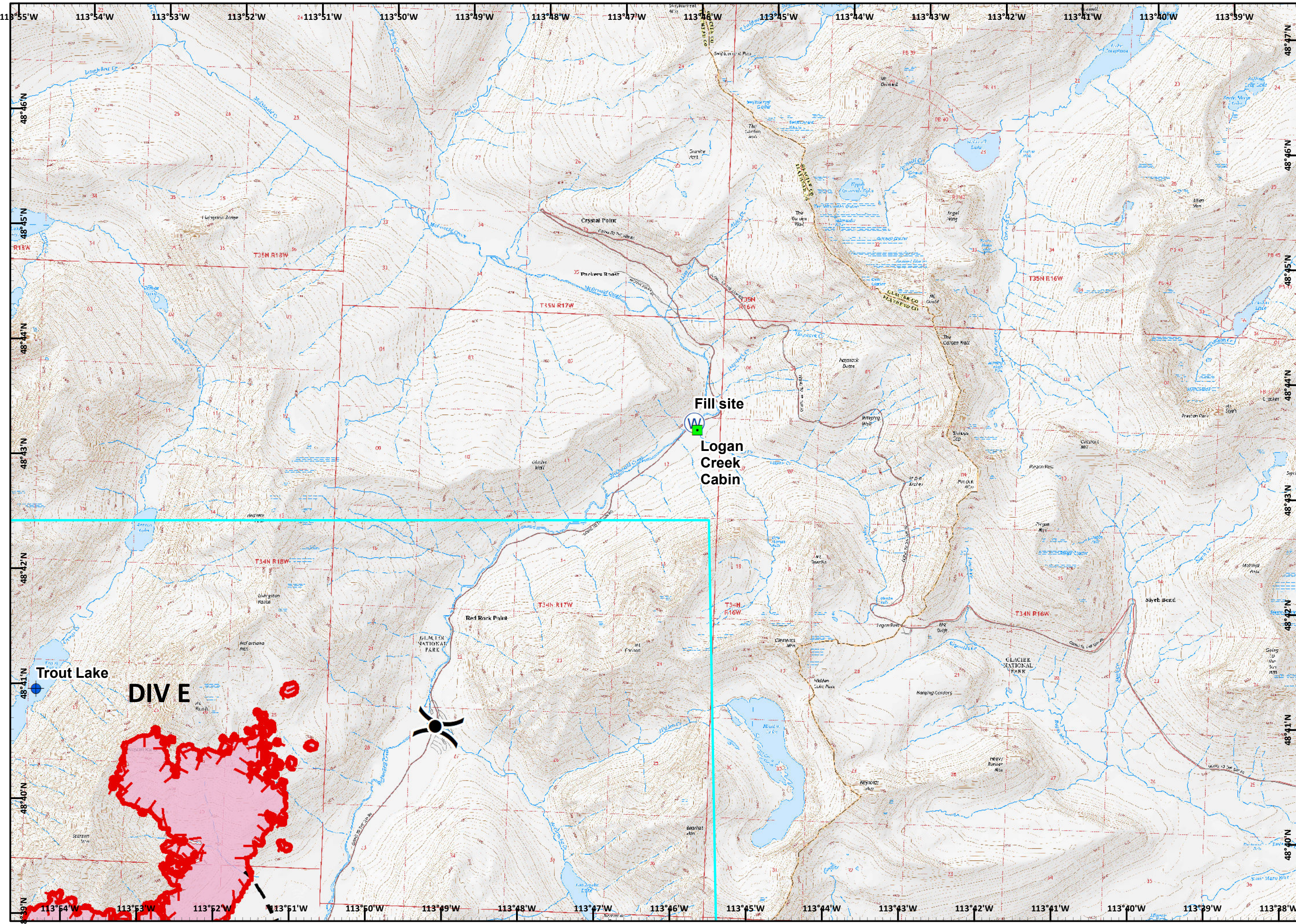
MT-GNP-369  
9/6/2018  
13,037 acres  
as of 9/3/2018  
@ 1939 hrs  
Page 4 of 8

## IAP

-  Dip Site
-  Drop Point
-  Landmark
-  Water Source
-  Division Break
-  Uncontrolled Fire Edge
-  Completed Hand Line
-  Planned Fire Line
-  Wildfire Daily Fire Perimeter
-  Roads



Coordinate System: NAD 1983 UTM Zone 12N  
Datum: North American 1983  
Prepared by: Admin  
9/5/2018 2010 hrs





# Howe Ridge

MT-GNP-369  
9/6/2018  
13,037 acres  
as of 9/3/2018  
@ 1939 hrs  
Page 5 of 8

## IAP

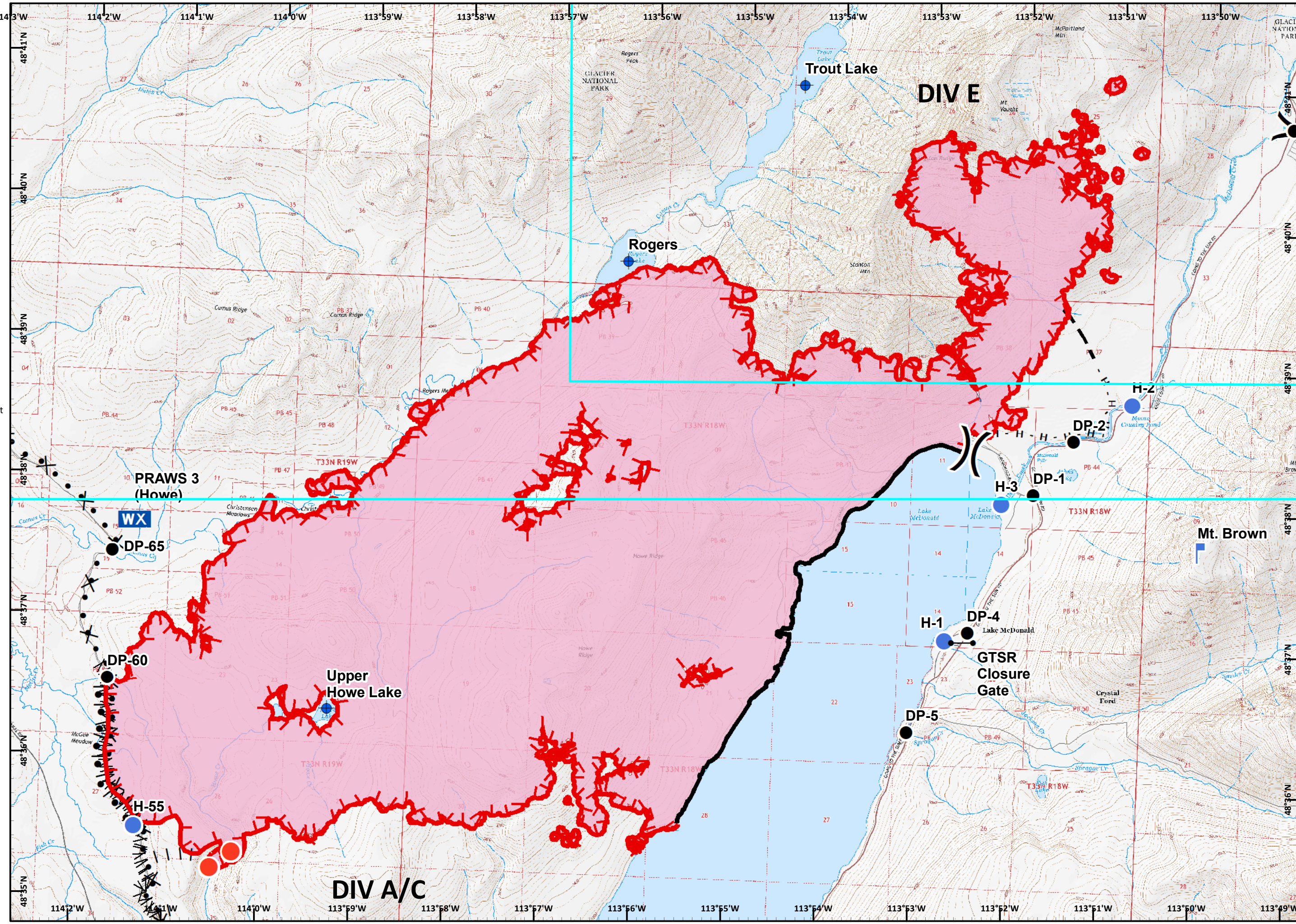
- Dip Site
- Drop Point
- Gate
- Helispot
- Hot Spot
- Lookout
- Mobile Weather Unit
- Division Break

- Uncontrolled Fire Edge
- Completed Line
- H - Completed Hand Line
- Line Break Completed
- Proposed Burnout
- Completed Burnout
- Proposed Dozer Line
- Planned Fire Line
- Wildfire Daily Fire Perimeter
- Roads

0 0.5 Miles



Coordinate System: NAD 1983 UTM Zone 12N  
Datum: North American 1983  
Prepared by: Admin  
9/5/2018 2010 hrs





# Howe Ridge

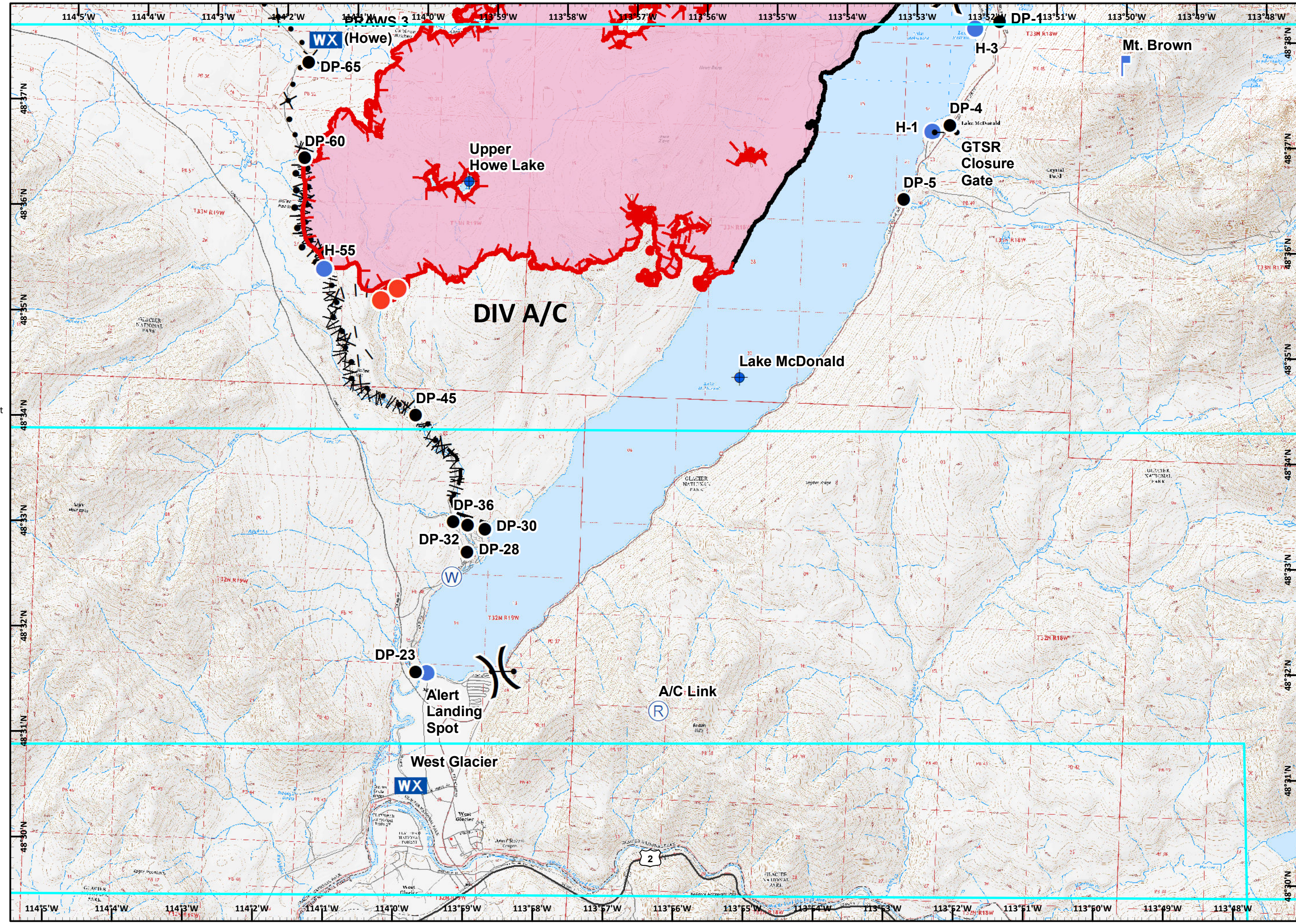
MT-GNP-369  
9/6/2018  
13,037 acres  
as of 9/3/2018  
@ 1939 hrs  
Page 6 of 8

## IAP

- Dip Site
  - Drop Point
  - Gate
  - Helispot
  - Hot Spot
  - Lookout
  - Mobile Weather Unit
  - Repeater
  - Water Source
  - Division Break
  - Uncontrolled Fire Edge
  - Completed Line
  - R - Road as Completed Line
  - Line Break Completed
  - Proposed Burnout
  - Completed Burnout
  - Proposed Dozer Line
  - Planned Fire Line
  - Wildfire Daily Fire Perimeter
- 0 0.5 1 Miles  
Highway  
Roads



Coordinate System: NAD 1983 UTM Zone 12N  
Datum: North American 1983  
Prepared by: Admin  
9/5/2018 2010 hrs








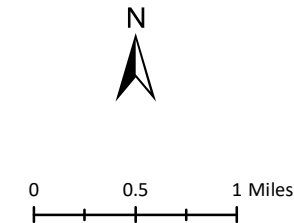
# Howe Ridge

MT-GNP-369  
9/6/2018  
13,037 acres  
as of 9/3/2018  
@ 1939 hrs  
Page 7 of 8

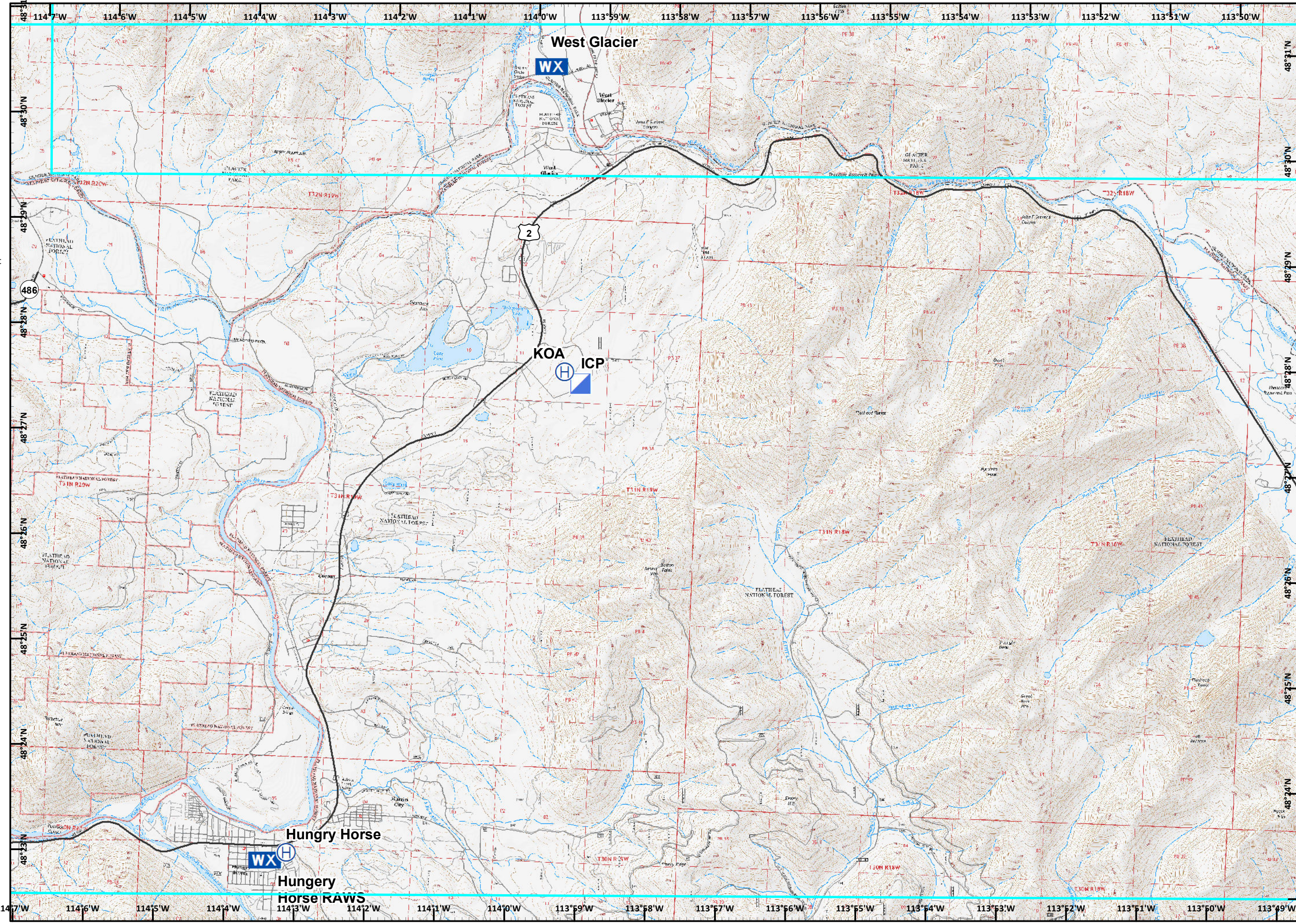
## IAP

-  Helibase
-  Incident Command Post
-  Mobile Weather Unit

-  Highway
-  Roads



Coordinate System: NAD 1983 UTM Zone 12N  
Datum: North American 1983  
Prepared by: Admin  
9/5/2018 2010 hrs





# Paola Ridge












MT-FNF-374

9/6/2018

776 acres  
as of 9/2/2018  
@ 0100 hrs

Page 8 of 8

## IAP

-  Dip Site
-  Drop Point
-  Helispot
-  Internet Access
-  Landmark
-  Mobile Weather Unit
-  Repeater
-  Water Source
-  Uncontrolled Fire Edge
-  Completed Line
-  Completed Dozer Line
-  Completed Hand Line
-  Road as Completed Line
-  Proposed Dozer Line
-  Wildfire Daily Fire Perimeter
-  Highway
-  Roads



0 0.5 Miles



Coordinate System: NAD 1983 UTM Zone 12N  
Datum: North American 1983  
Prepared by: Admin  
9/5/2018 2010 hrs

