

115°58'30"W 115°58'0"W 115°57'30"W 115°57'0"W 115°56'30"W 115°56'0"W 115°55'30"W 115°55'0"W

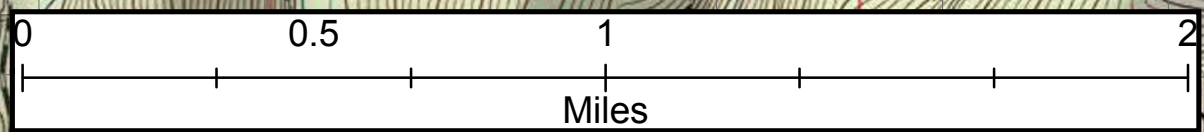
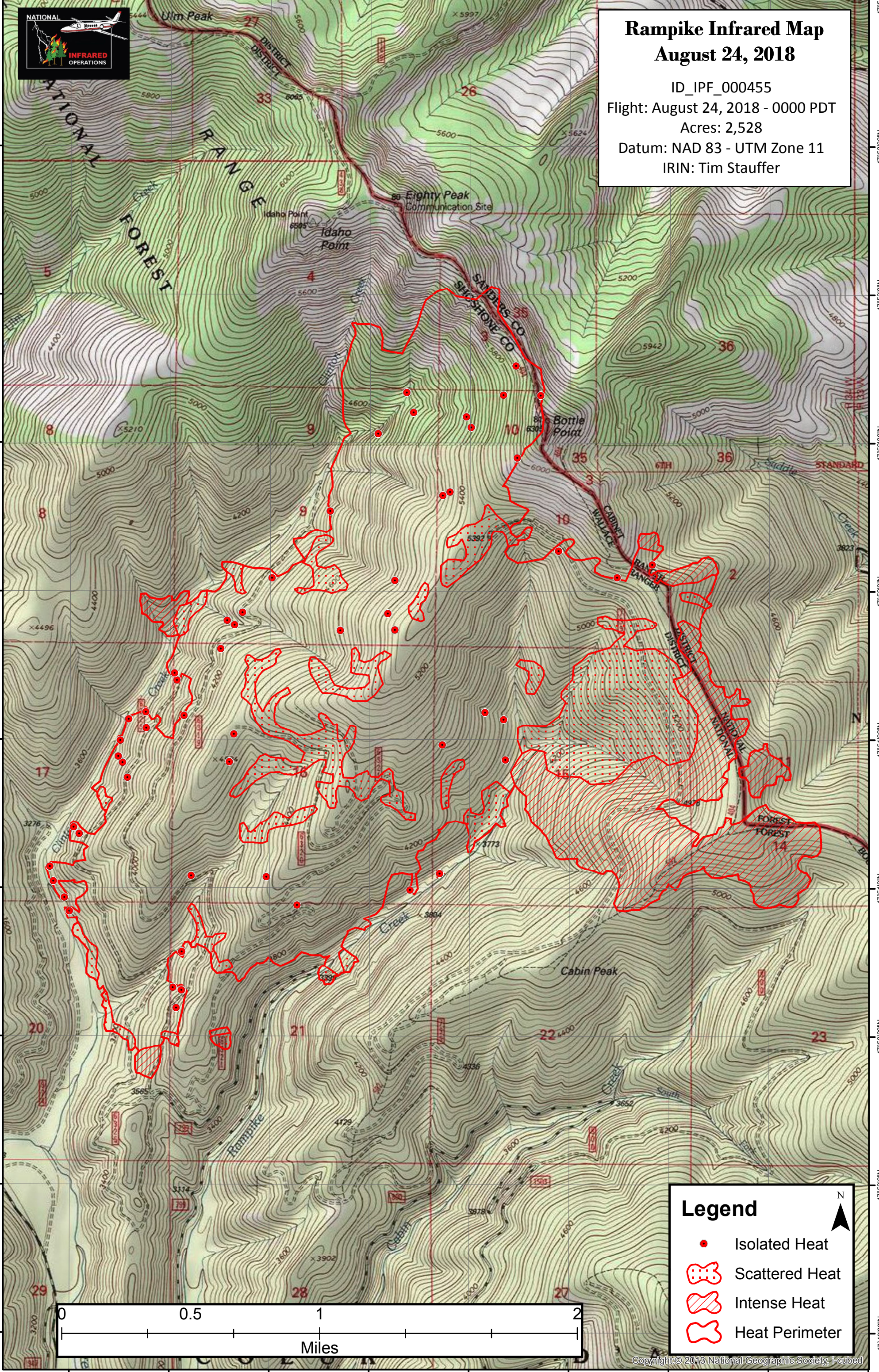


Rampike Infrared Map August 24, 2018





ID_IPF_000455
Flight: August 24, 2018 - 0000 PDT
Acres: 2,528
Datum: NAD 83 - UTM Zone 11
IRIN: Tim Stauffer

47°53'30"N
47°53'0"N
47°52'30"N
47°52'0"N
47°51'30"N
47°51'0"N
47°50'30"N
47°50'0"N
47°49'30"N

47°54'0"N
47°53'30"N
47°53'0"N
47°52'30"N
47°52'0"N
47°51'30"N
47°51'0"N
47°50'30"N
47°50'0"N
47°49'30"N



Legend

-  Isolated Heat
-  Scattered Heat
-  Intense Heat
-  Heat Perimeter

N
▲

115°58'30"W 115°58'0"W 115°57'30"W 115°57'0"W 115°56'30"W 115°56'0"W 115°55'30"W 115°55'0"W 115°54'30"W