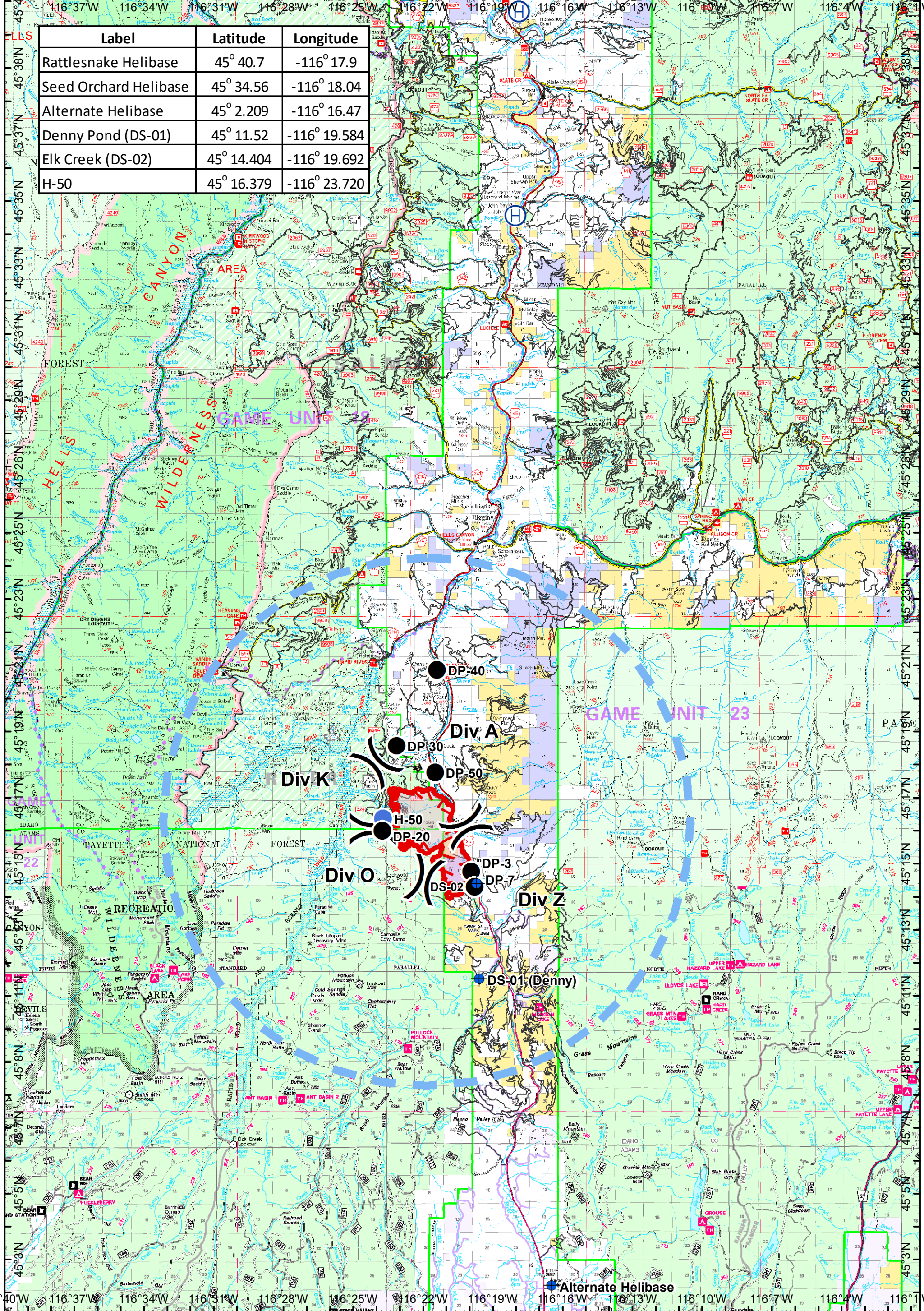


Label	Latitude	Longitude
Rattlesnake Helibase	45° 40.7	-116° 17.9
Seed Orchard Helibase	45° 34.56	-116° 18.04
Alternate Helibase	45° 2.209	-116° 16.47
Denny Pond (DS-01)	45° 11.52	-116° 19.584
Elk Creek (DS-02)	45° 14.404	-116° 19.692
H-50	45° 16.379	-116° 23.720



Air Operations









Rattlesnake Creek

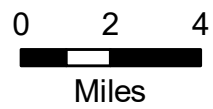
ID-NCF-000362

07/26/2018

2643 acres as of
2020 hrs 7/24/18



-  Dip Site
-  Drop Point
-  Helibase
-  Uncontrolled Fire Edge (1)
-  H - H Completed Hand Line (1)
-  Temporary Flight Restriction (1)
-  Roads
-  Division Break



NAD 83 11N