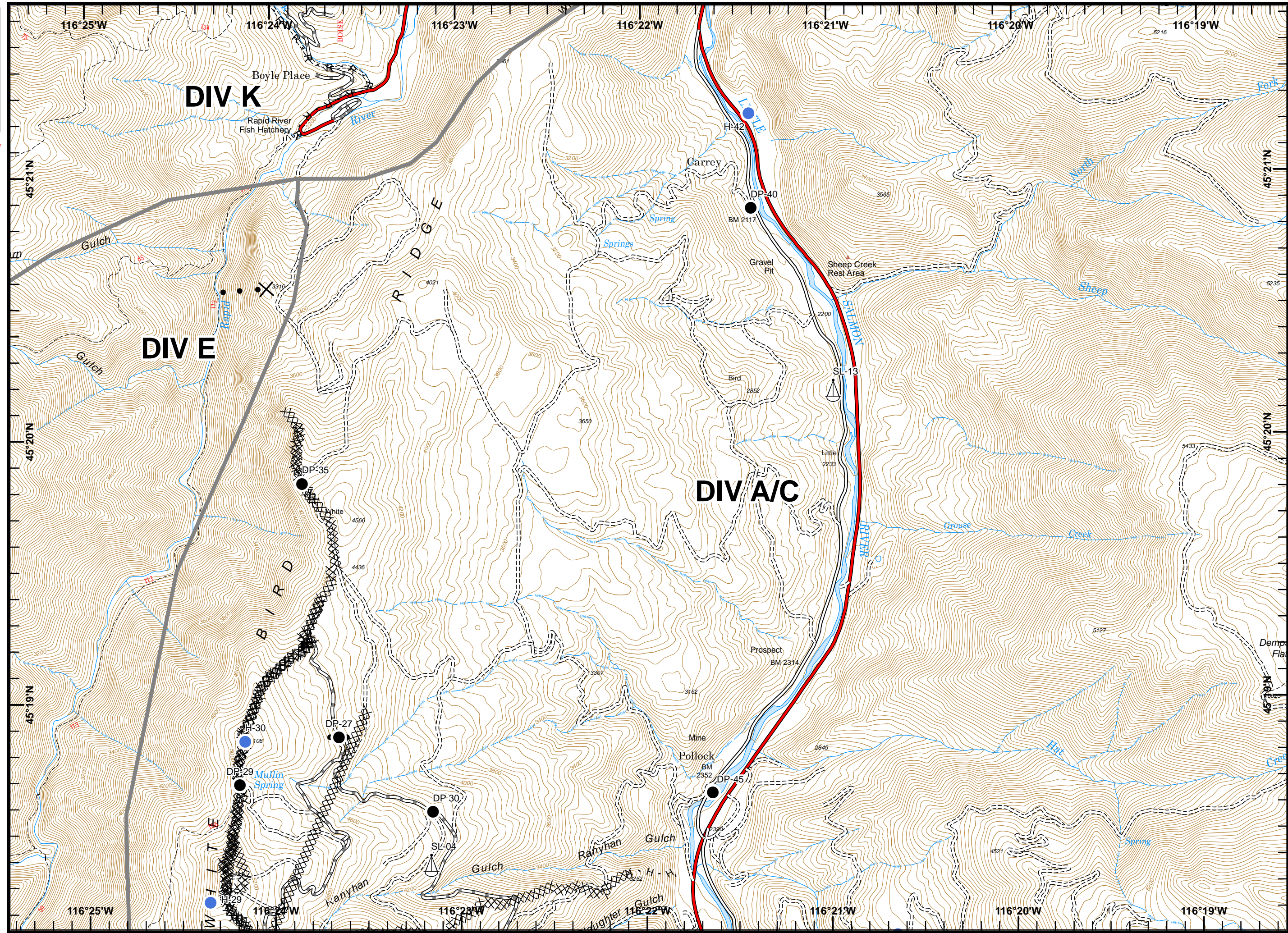

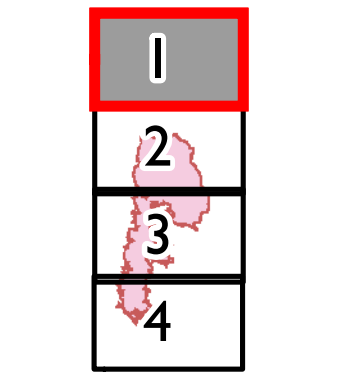


NAD 1983 UTM Zone 11N



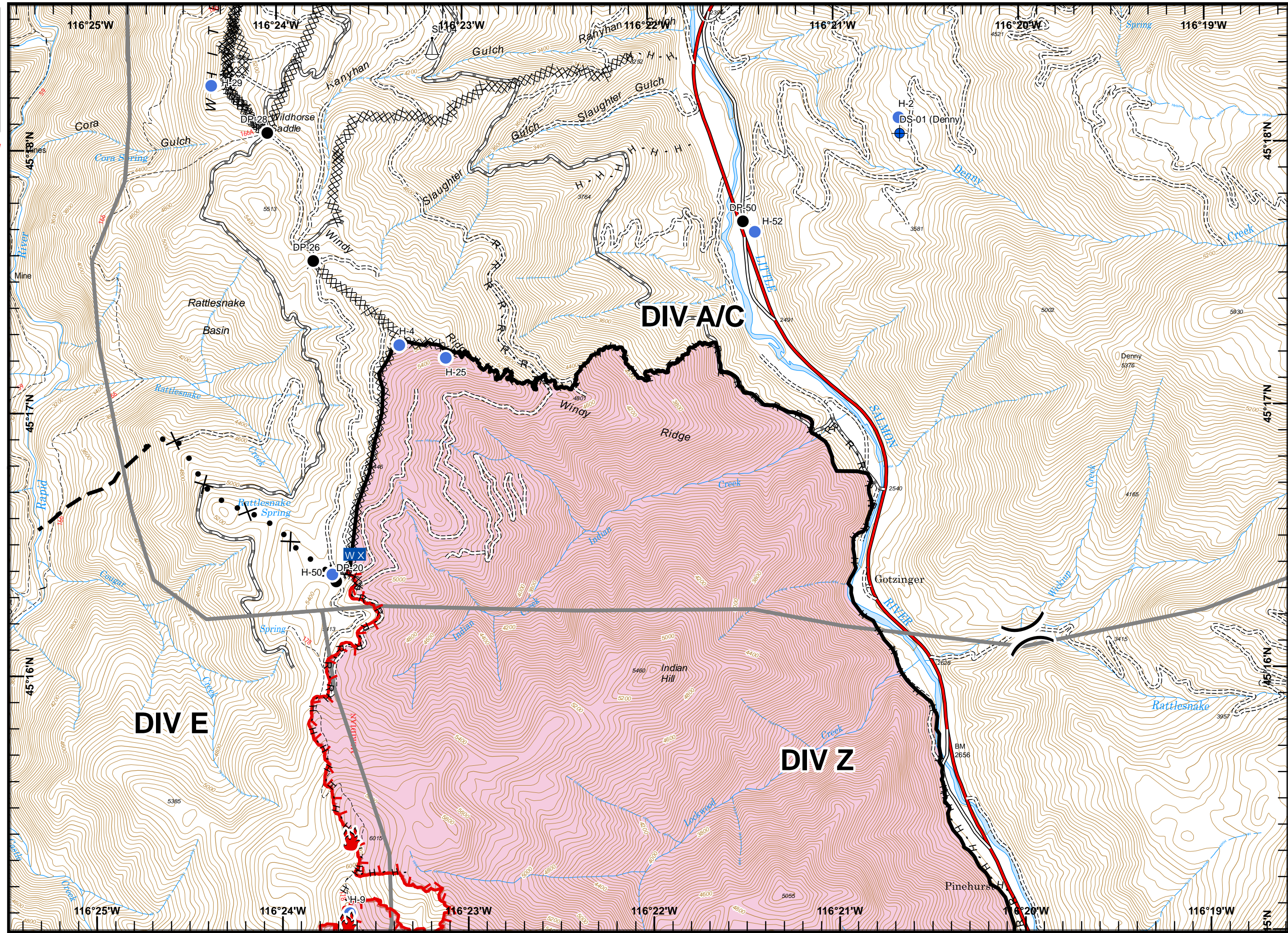

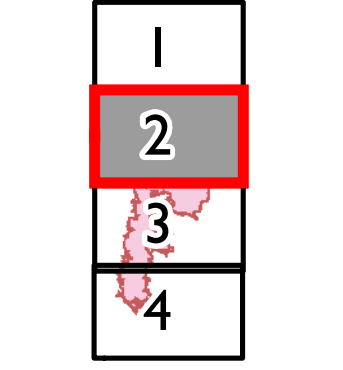
- Drop Point
- Gate
- Helispot
- Sling Site
- Completed Dozer Line
- Completed Hand Line
- Road as Completed Line
- Proposed Dozer Line
- Planned Fire Line
- Division assignment area
- Wildfire Daily Fire Perimeter



NAD 1983 UTM Zone 11N



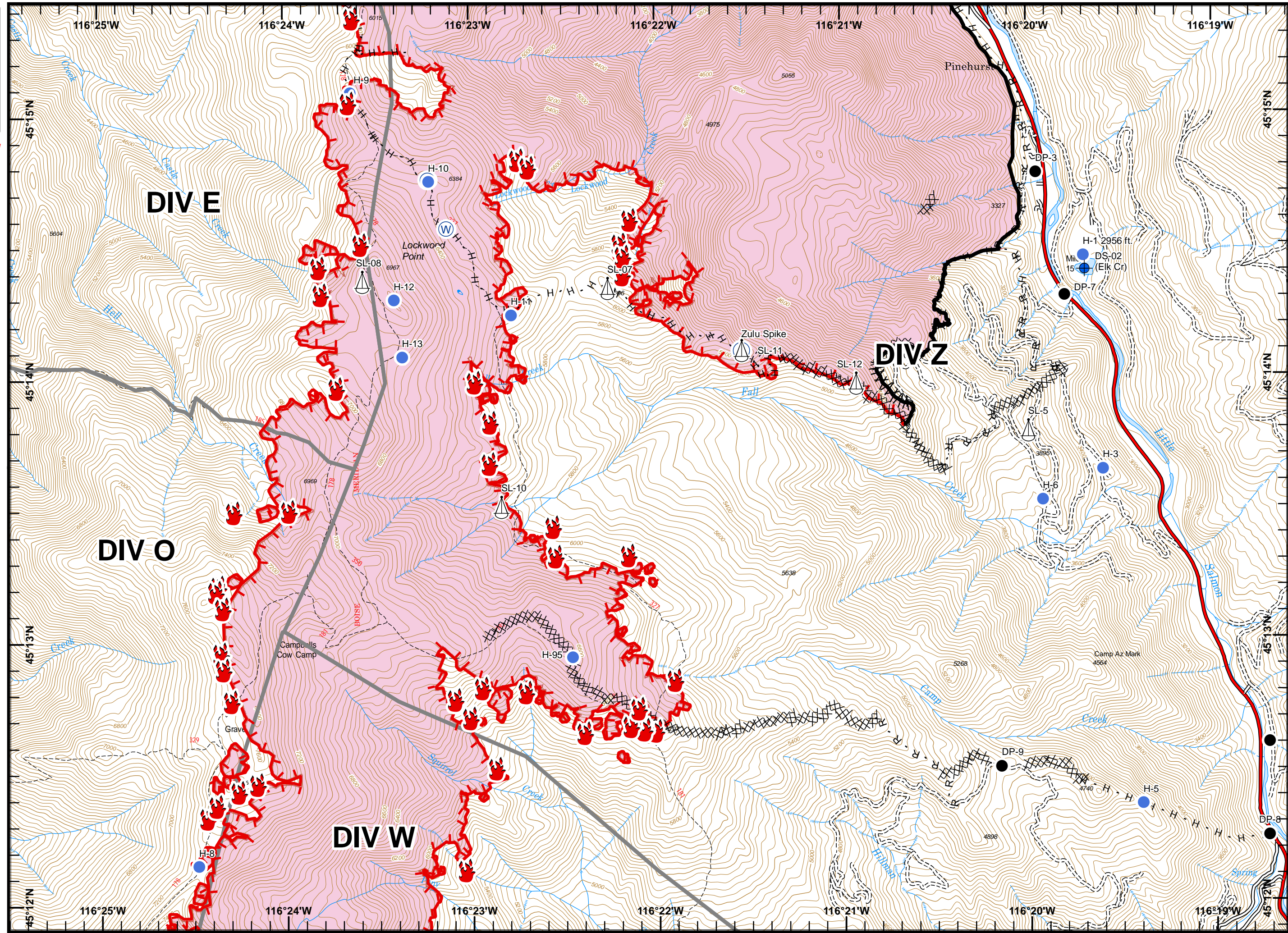
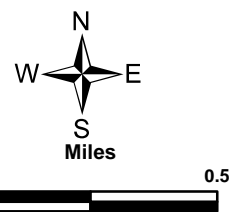
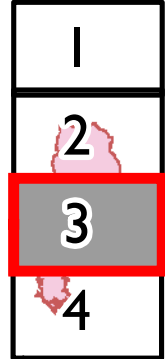
- Dip Site
- Drop Point
- Fire Location
- Helispot
- Mobile Weather Unit
- Sling Site
- Division Break
- Uncontrolled Fire Edge
- Completed Line
- Completed Dozer Line
- Completed Hand Line
- Road as Completed Line
- Proposed Dozer Line
- Planned Fire Line



NAD 1983 UTM Zone 11N



- Camp
- Dip Site
- Drop Point
- Fire Location
- Helispot
- Sling Site
- Water Source
- Uncontrolled Fire Edge
- Completed Line
- Completed Dozer Line
- Completed Hand Line
- Road as Completed Line
- Line Break Completed
- Planned Fire Line
- Division assignment area
- Wildfire Daily Fire Perimeter



NAD 1983 UTM Zone 11N



- Drop Point
- Fire Location
- Helispot
- Mobile Weather Unit
- Repeater
- Water Source
- Value at Risk
- Division Break

- Uncontrolled Fire Edge
- Completed Dozer Line
- Completed Hand Line
- Proposed Dozer Line
- Planned Fire Line
- Division assignment area
- Wildfire Daily Fire Perimeter

