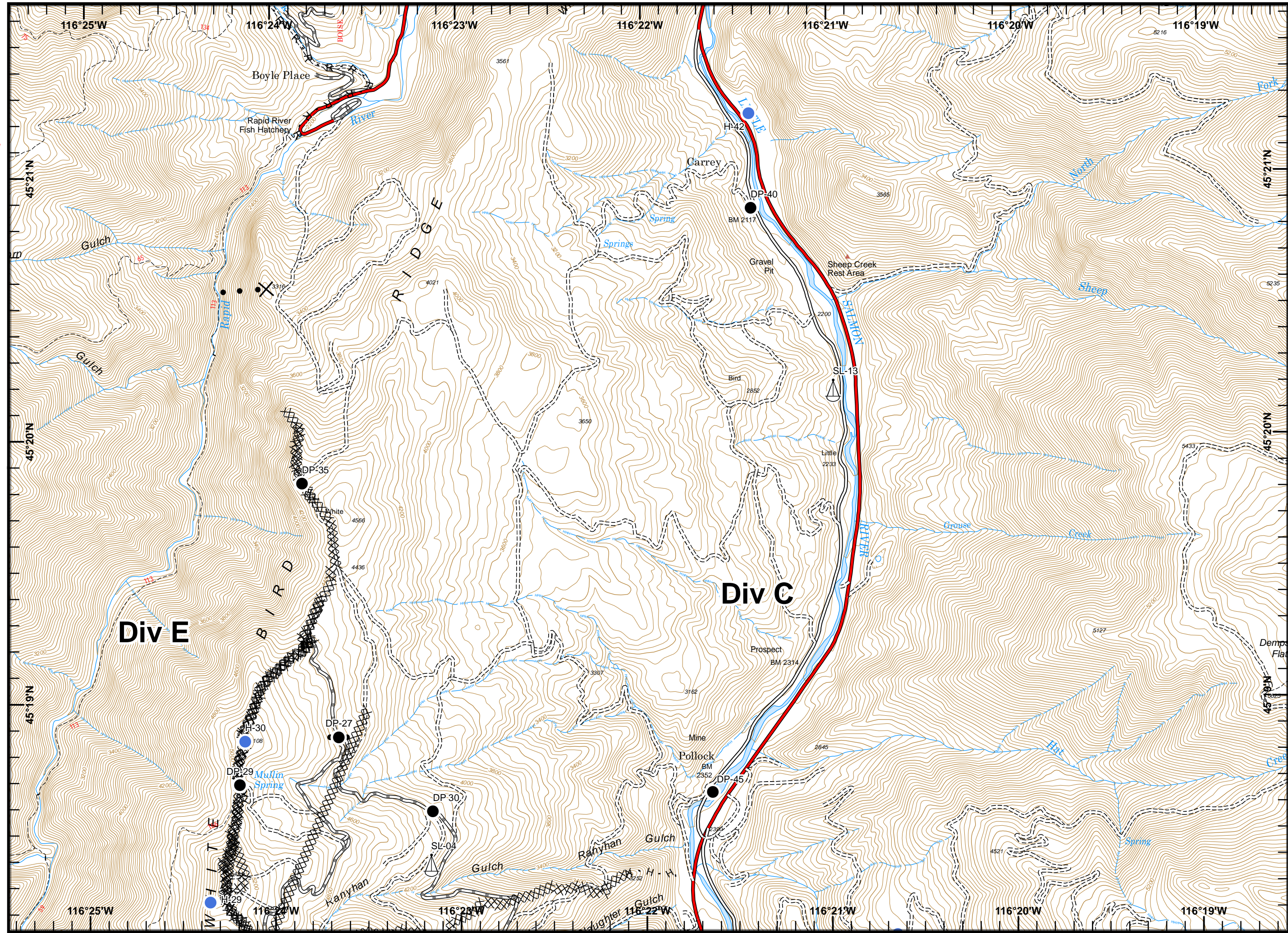


NAD 1983 UTM Zone 11N



- ()** Division
- []** Branch
- Drop Point
- Gate
- Helispot
- ▲** Sling Site
- XXXXX** Completed Dozer Line
- H - H** Completed Hand Line
- R - R** Road as Completed Line
- ⊗ ●** Proposed Dozer Line
- Planned Fire Line
- Wildfire Daily Fire Perimeter

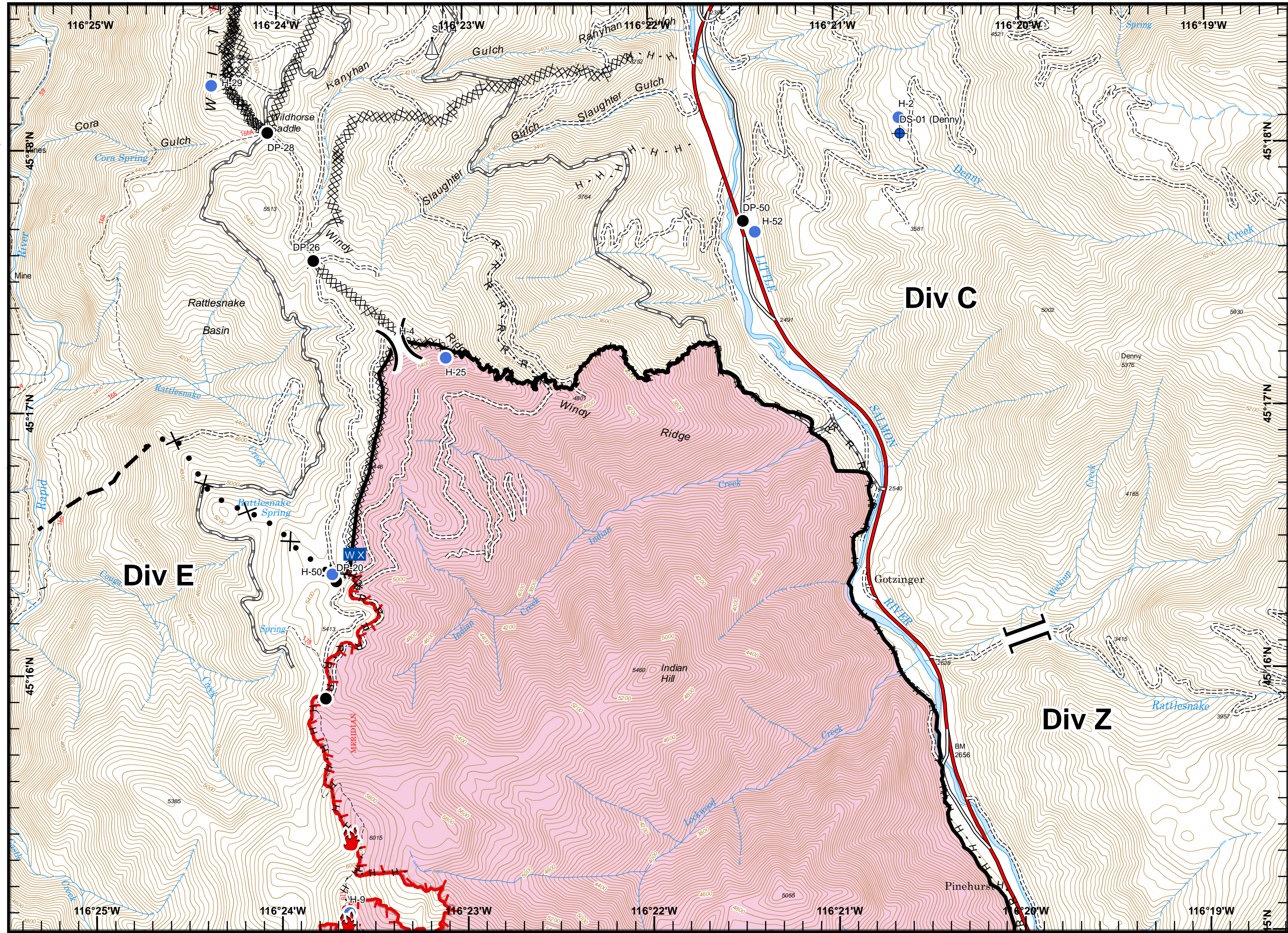
0 Miles 0.5



NAD 1983 UTM Zone 11N



- ()** Division
- []** Branch
- Dip Site
- Drop Point
- Fire Location
- Helispot
- Mobile Weather Unit
- Sling Site
- Uncontrolled Fire Edge
- Completed Line
- Completed Dozer Line
- H - H** Completed Hand Line
- R - R** Road as Completed Line
- Proposed Dozer Line
- Planned Fire Line
- Wildfire Daily Fire Perimeter

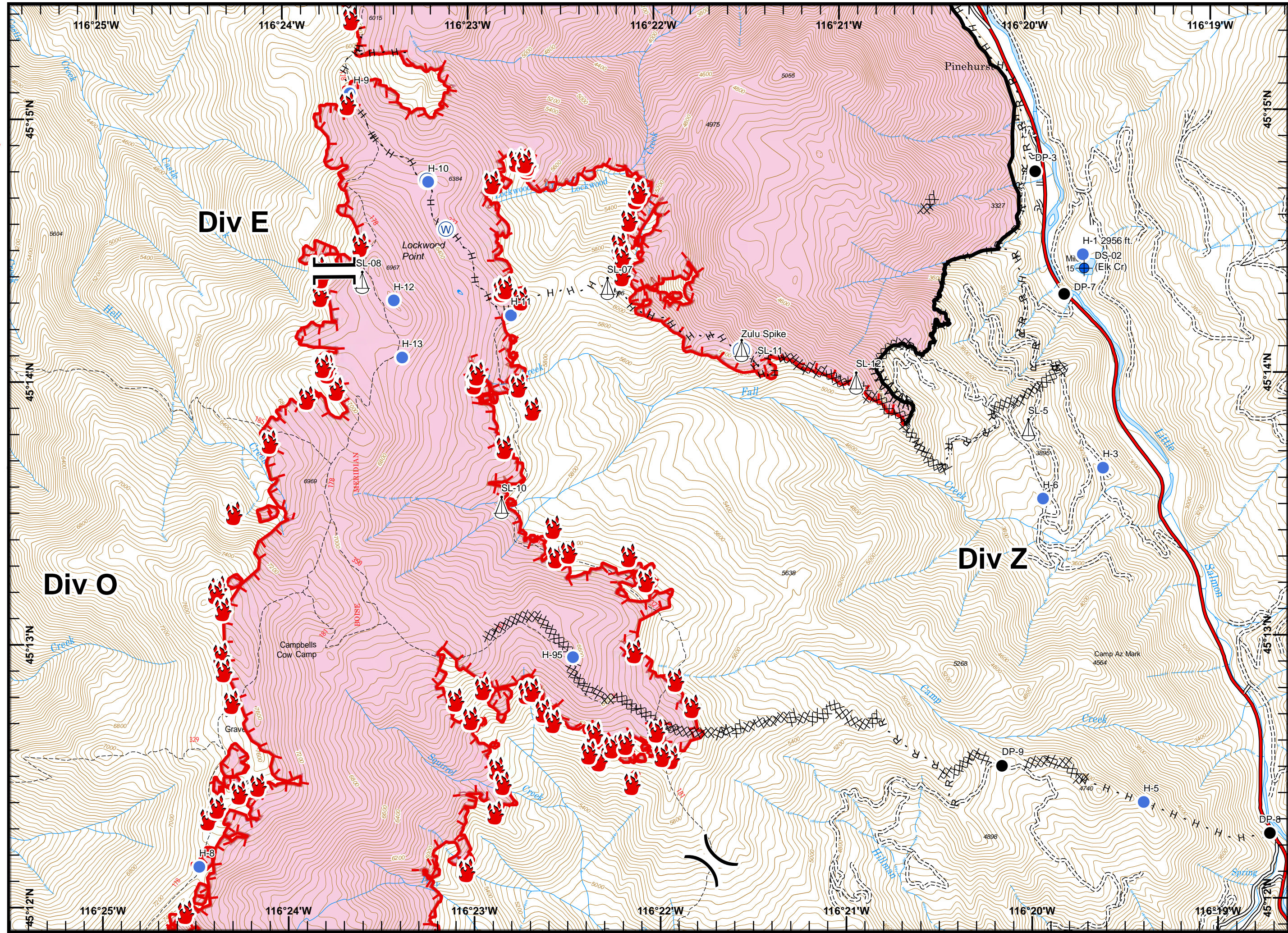
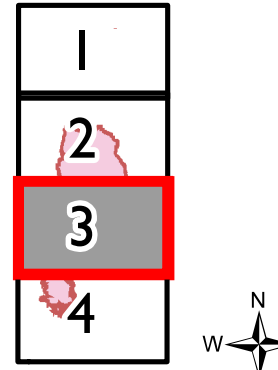


NAD 1983 UTM Zone 11N



)(Division
][Branch

- Camp
- Dip Site
- Drop Point
- Fire Location
- Helispot
- Sling Site
- Water Source
- Uncontrolled Fire Edge
- Completed Line
- Completed Dozer Line
- H - H Completed Hand Line
- R - R Road as Completed Line
- Line Break Completed
- Planned Fire Line
- Wildfire Daily Fire Perimeter



NAD 1983 UTM Zone 11N



- () Division
- [] Branch
- Drop Point
- 🔥 Fire Location
- Helispot
- WX Mobile Weather Unit
- R Repeater
- ♂ Spot Fire
- W Water Source
- ▲ Value at Risk
- ┌ Uncontrolled Fire Edge
- XXXX Completed Dozer Line
- H - H Completed Hand Line
- R - R Road as Completed Line
- ⊗ ● Proposed Dozer Line
- ▬ Planned Fire Line
- ▭ Wildfire Daily Fire Perimeter

0 Miles 0.5

