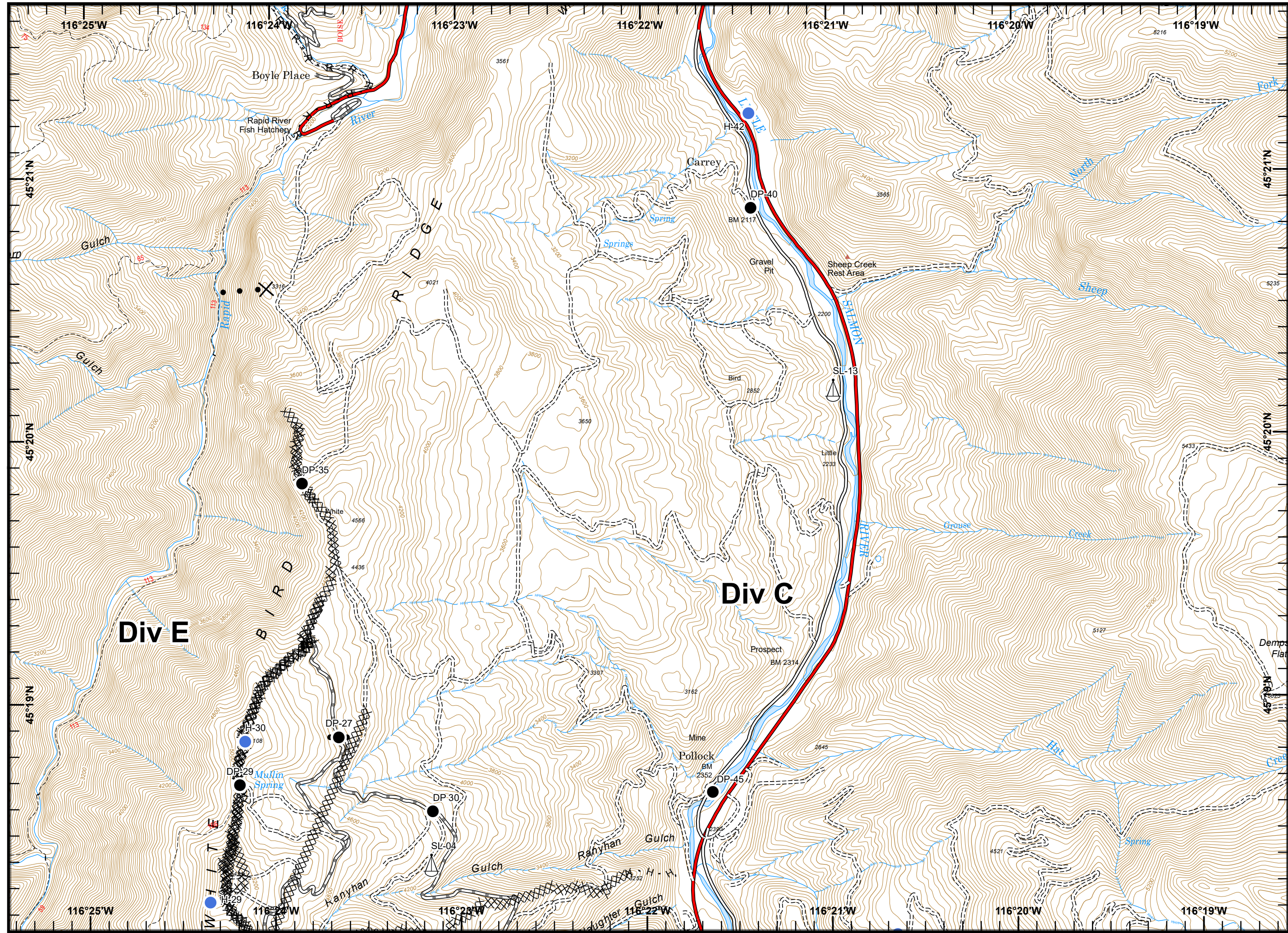


NAD 1983 UTM Zone 11N



- ( )** Division
- [ ]** Branch
- Drop Point
- Gate
- Helispot
- ▲** Sling Site
- XXXXX** Completed Dozer Line
- H - H** Completed Hand Line
- R - R** Road as Completed Line
- ⊗ ●** Proposed Dozer Line
- Planned Fire Line
- Wildfire Daily Fire Perimeter



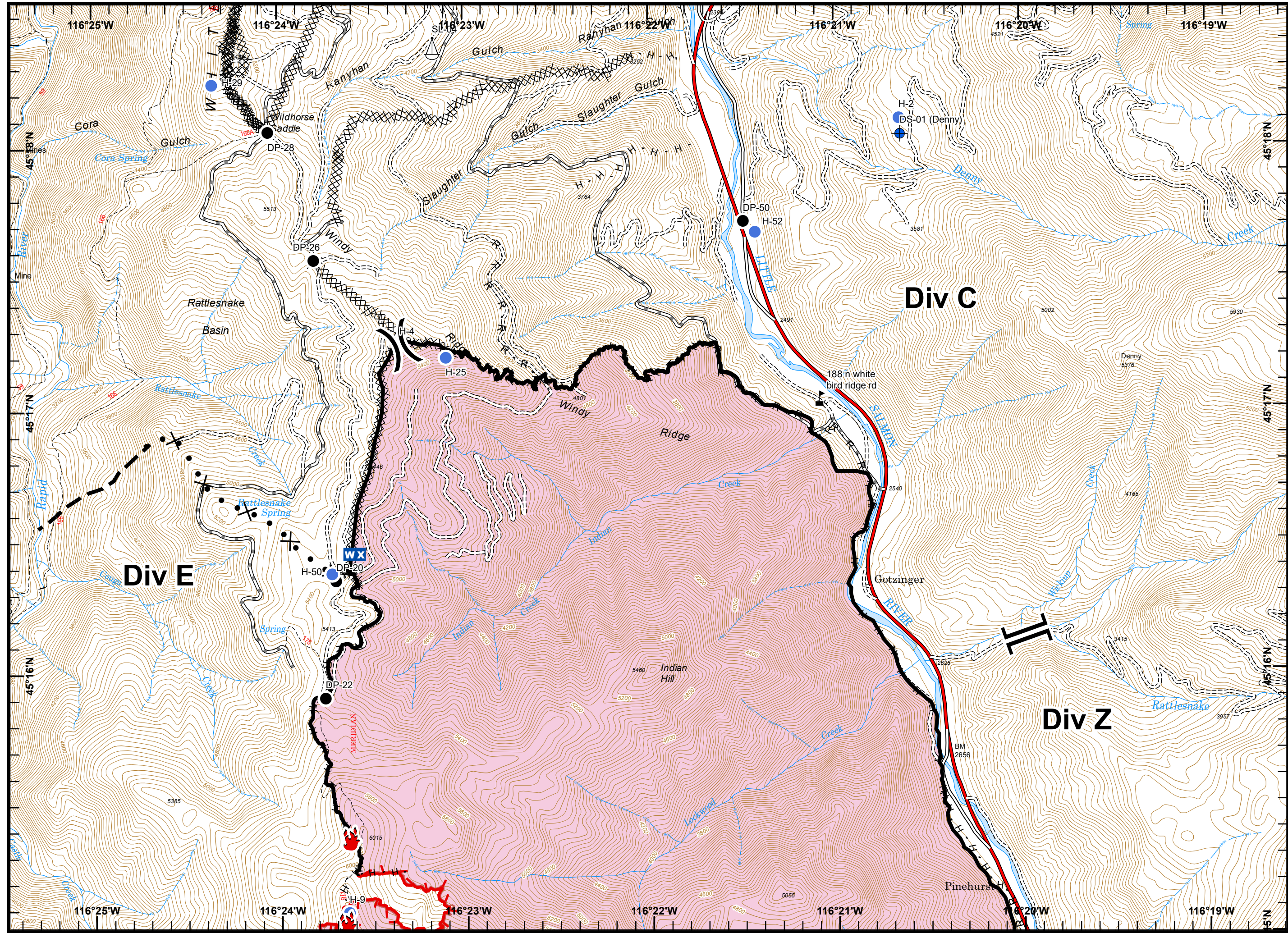
**NAD 1983 UTM Zone 11N**



- ( )** Division
- [ ]** Branch
- Dip Site
- Drop Point
- Fire Location
- Helispot
- WX** Mobile Weather Unit
- Sling Site
- Value at Risk
- Uncontrolled Fire Edge
- Completed Line
- Completed Dozer Line
- H - H** Completed Hand Line
- R - R** Road as Completed Line
- Proposed Dozer Line
- Planned Fire Line
- Wildfire Daily Fire Perimeter

**1**  
**2**  
**3**  
**4**

**Miles**  
0 0.5

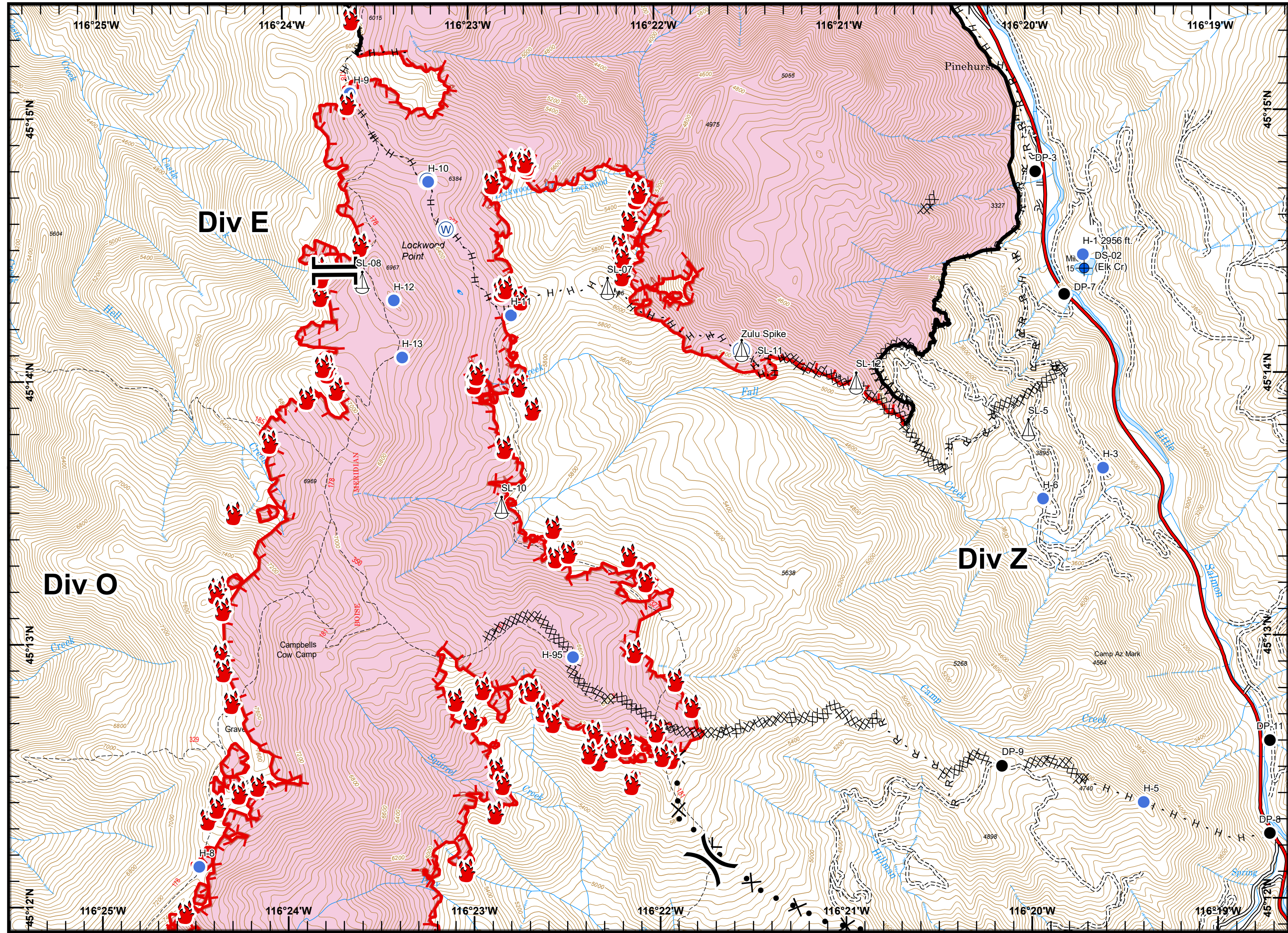


NAD 1983 UTM Zone 11N



- ( ) Division
- [ ] Branch
- Camp
- Dip Site
- Drop Point
- Fire Location
- Helispot
- Sling Site
- Water Source
- Uncontrolled Fire Edge
- Completed Line
- Completed Dozer Line
- H - H Completed Hand Line
- R - R Road as Completed Line
- Line Break Completed
- Proposed Dozer Line
- Planned Fire Line
- Wildfire Daily Fire Perimeter

0 Miles 0.5



*NAD 1983 UTM Zone 11N*



- ( )** Division
- [ ]** Branch
- Drop Point
- 🔥** Fire Location
- Helispot
- WX** Mobile Weather Unit
- R** Repeater
- ♂** Spot Fire
- W** Water Source
- ⚠** Value at Risk
- Uncontrolled Fire Edge
- XXXX** Completed Dozer Line
- H - H** Completed Hand Line
- R - R** Road as Completed Line
- ⊗ ●** Proposed Dozer Line
- Planned Fire Line
- ➡** Escape Route
- Wildfire Daily Fire Perimeter

